

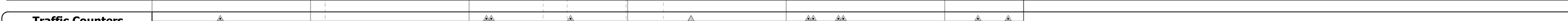



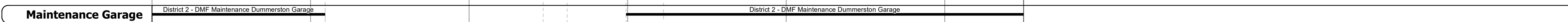
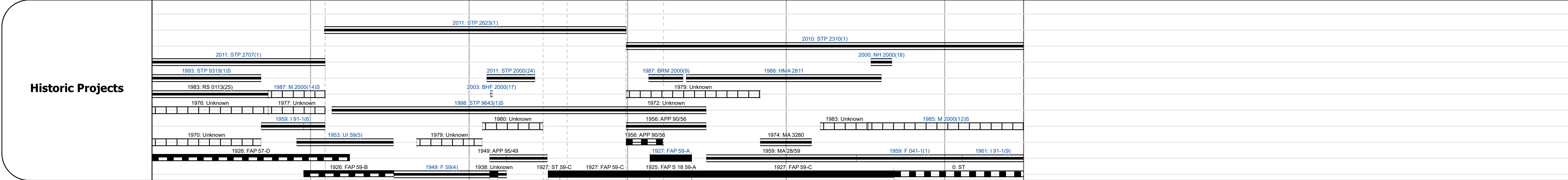


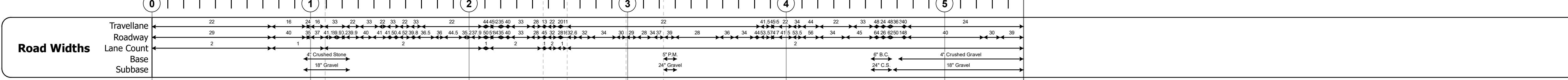
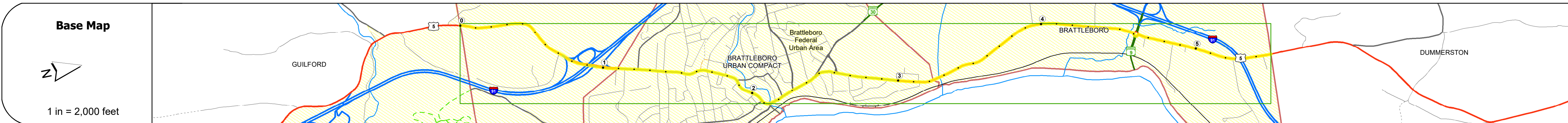
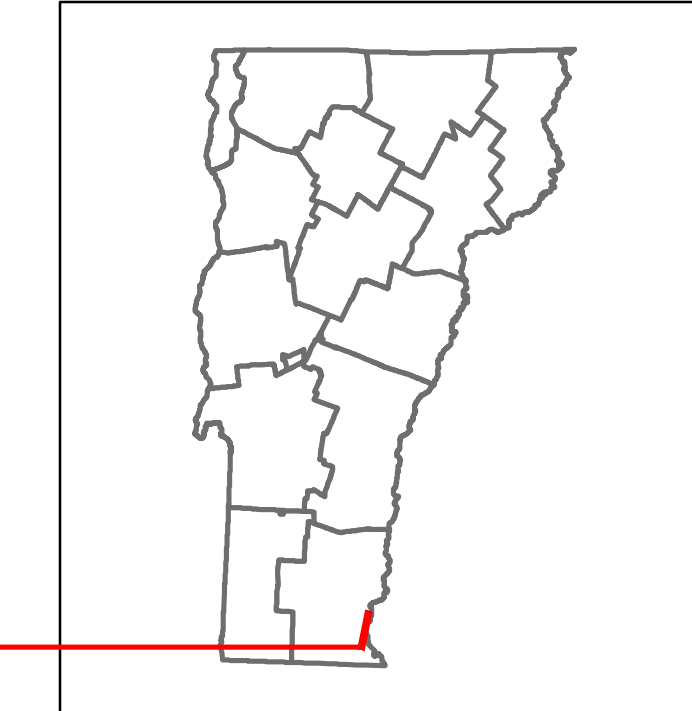


Route Log and Progress Chart

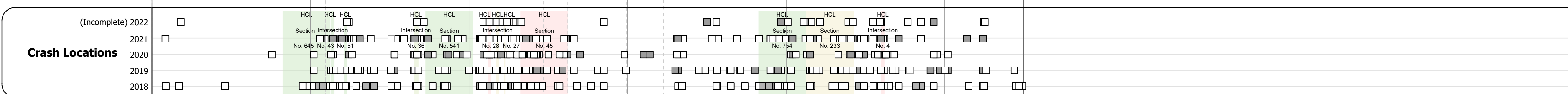
DRAFT

Please Note: Errors and Omissions May Exist.
Contact the VTrans Mapping Section with questions or concerns.

DISTRICT	TOWN	ROUTE
2	BRATTLEBORO	US-5



Year	Station 1	Station 2	Station 3	Station 4	Station 5	Station 6	Station 7	Station 8	Station 9	Station 10	Station 11	Station 12	Station 13	Station 14	Station 15								
2021	5467	2900	4665	12517	9656	10731	8542	8022	7509	9003	3082	3174	10095	14690	12949	12597	14353	14729	113504	12891	7507	6607	
2020	4688	2172	4276	9999	8799	9006	9577	7623	7156	6698	8341	6751	11757	5879	13104	11717	11922	12804	13139	113927	11505	6697	5894
2019	5686	2839	5196	2143	0681	11043	11637	9263	8697	8130	7341	1861	14285	7143	15922	14237	14486	15558	15965	116922	13979	8137	7161
2018	5700	6007	9002	2009	7001	0809	9300	11700	12000	1447	6814	3001	14400	11100	16100	14600					9400	8200	7200
2017	5700	5807	7200	10380	9980	9300	11700	11900	14480	10300	12400	9600	13900		15000						9700	8200	7000



STRUCTURE DESCRIPTIONS

Unknown 6A:
Unknown
Structure No. 200091004513022
Structure Type: Unknown
Features Intersected: 1 91 OVER US 5
Maintenance/Ownership: State

Unknown 6A1:
Unknown
Structure No. 200091004N13022
Structure Type: Unknown
Features Intersected: 1 91 OVER US 5
Maintenance/Ownership: State

Bridge 7:
Stringer/multi-beam or girder - 1938
Structure No. 20200000713022
Length: 67'
Height: 5.33'
Width: 5.9'
Facility Carried: US 05 ML
Structure Type: WELDED PLATE GIRDER
Features Intersected: WHETSTONE BROOK
Surface: Bituminous
Maintenance/Ownership: City/Municipal

Bridge 8:
Stringer/multi-beam or girder - 1987
Structure No. 20200000813022
Length: 356'
Height: 5.33'
Width: 3.9'
Facility Carried: US 05 ML
Structure Type: 2 SP CONT WLD GIRDER
Features Intersected: WEST RIVER
3
Surface: Bituminous
Maintenance/Ownership: State

Bridge 10:
Stringer/multi-beam or girder - 1959
Structure No. 20200001013022
Length: 34'
Height: 5.33'
Width: 6.4'
Facility Carried: US 05 ML
Structure Type: ROLLED BEAM
Features Intersected: BROOK
Surface: Bituminous
Maintenance/Ownership: State

Bridge 10B:
Stringer/multi-beam or girder - 1961
Structure No. 200113010B13022
Length: 285'
Height: 5.33'
Width: 3.0'
Under Clearance: 1.33'
Facility Carried: US 05 ML
Structure Type: 4 SPAN ROLLED BEAM
Features Intersected: 1 91 UNDER US 5
Maintenance/Ownership: State

Historic Projects <ul style="list-style-type: none"> Unknown Retreatment Resurface Bituminous Mix Skippy Mix Bituminous Seal 	Functional Class <ul style="list-style-type: none"> 1 - Interstate System 2 - Other Freeways and Expressways 3 - Principal Arterial 4 - Minor Arterial 5 - Major Collector 6 - Minor Collector 	Curves <ul style="list-style-type: none"> Left Right 	Grades <ul style="list-style-type: none"> grade up grade down 	Traffic Counters <ul style="list-style-type: none"> Continuous (CTC) Weight-In-Motion (WIM) Short-Term, Scheduled Short-Term, Unscheduled 	Crash Locations <ul style="list-style-type: none"> Fatal Injury Property Damage Only Unknown Crash Type 	Mileage by Functional Class By Sheet 0113 3 - Other Principal Arterial 010-2 3 - Other Principal Arterial 0113 4 - Minor Arterial	Mileage by Town By Sheet BRATTLEBORO - U005-1302 5.497 of 5.497	DISTRICT 2	TOWN BRATTLEBORO	Date: 10/02/22	ROUTE US-5 ETE mileage: 6.976 to 12.473
Speed Zones 25 30 35 40 45 50 55 60 65						AADT 1 - 100 (1 - 10) 201 - 300 (21 - 30) 301 - 400 (31 - 40) 401 - 800 (41 - 113)	Page Total Mileage: 5.497 mi	Page Total Mileage: 5.497 mi	1 of 1 TWN mileage: 0.0 to 5.497		

For More Information Contact - Vermont Agency of Transportation, Policy, Planning and Intermodal Development Division - Mapping Section, 219 North Main Street, Barre, VT 05641 Telephone: 802-828-2600.