

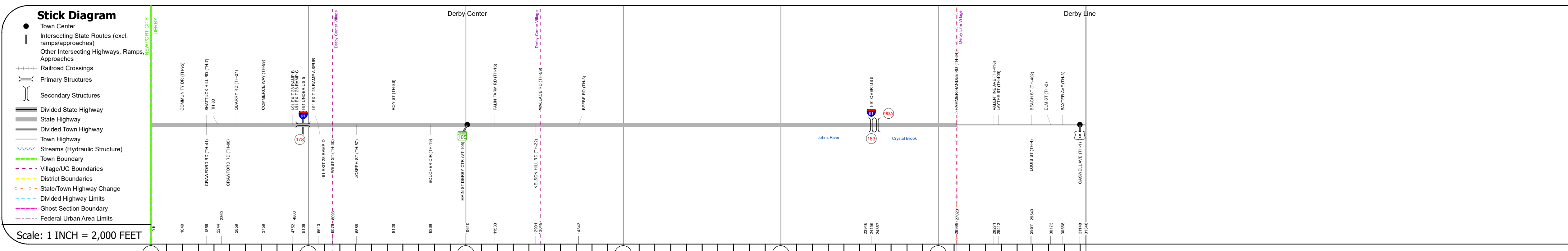
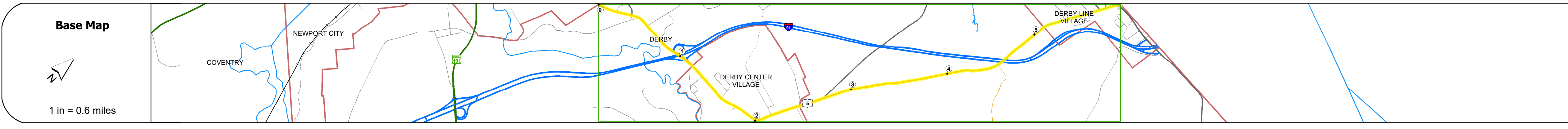
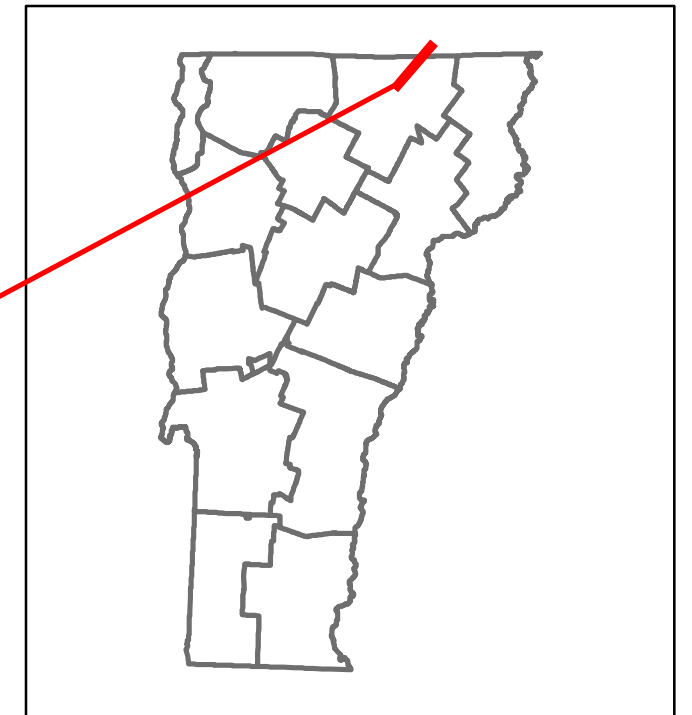


Route Log and Progress Chart

DRAFT

Please Note: Errors and Omissions May Exist.
Contact the VTrans Mapping Section with questions or concerns.

DISTRICT	TOWN	ROUTE
9	DERBY	US-5

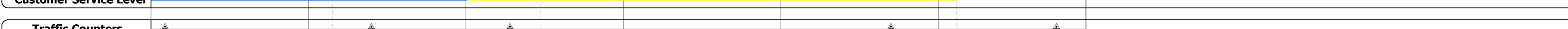






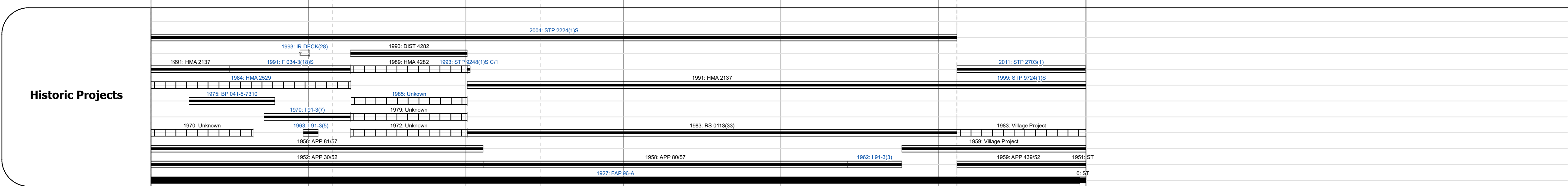
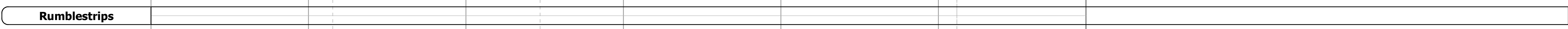

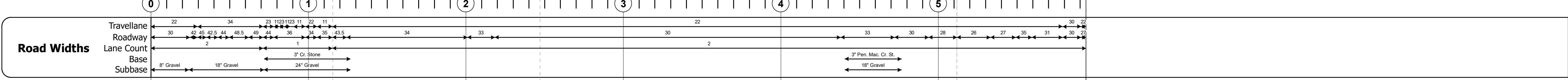


STRUCTURE DESCRIPTIONS

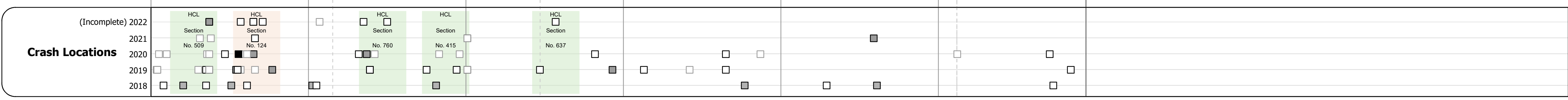
Bridge 178:
Stringer/multi-beam or girder - 1970
Structure No. 200034017810072
Length: 331'
Height: 5.33'
Width: 6.4'
Under Clearance: 1.42'
Facility Carried: US 05 ML
Structure Type: 4 SP CONT ROLLED BM
Features Intersected: 1 91 UNDER US 5
Maintenance/Ownership: State

Unknown 183:
Unknown
Structure No. 200091113N10072
Structure Type: Unknown
Features Intersected: 1 91 OVER US 5
Maintenance/Ownership: State

Unknown 183A:
Unknown
Structure No. 200091113S10072
Structure Type: Unknown
Features Intersected: 1 91 OVER US 5
Maintenance/Ownership: State



Year	Station 0+00	Station 1+00	Station 2+00	Station 3+00	Station 4+00	Station 5+00	Station 6+00	Station 7+00	Station 8+00	Station 9+00	Station 10+00	Station 11+00	Station 12+00	Station 13+00	Station 14+00	Station 15+00	Station 16+00	Station 17+00	Station 18+00	Station 19+00	Station 20+00	Station 21+00	Station 22+00	Station 23+00	Station 24+00	Station 25+00	
2021	8621	10711	11831	5475	5034	5249		8798		5121	3691												2261			2200	2139
2020	7809	9874	10439	5220	3078	3864		7765		4520	3258												1996			1579	1888
2019	8984	11037	12325	6163	3632	4562		9168		5336	3847												2357			1864	2229
2018	10700	11900	9300					9200		5300	3000												2400			7900	2200 750
2017	10600	11800	9000					8900		5300	2900												2300			5900	2200 750



Historic Projects Unknown, Retreatment, Resurface, Bituminous Mix, Skiny Mix, Bituminous Seal Surface Treated Gravel, Cold Plane and Plant Mix, Reclaimed Base and Bituminous Concrete, Concrete	Functional Class 1 - Interstate System, 2 - Other Freeways and Expressways, 3 - Principal Arterial, 4 - Minor Arterial, 5 - Major Collector, 6 - Minor Collector	Curves Left, Right, Grades (up/down)	Traffic Counters Continuous (CTC), Weigh-In-Motion (WIM), Short-Term, Scheduled, Short-Term, Unscheduled	Crash Locations Fatal, Injury, Property Damage Only, Unknown Crash Type, High Crash Locations (HCL's)	Mileage by Functional Class By Sheet 034-3 0113 4 - Minor Arterial, 5 - Major Collector	Mileage by Town By Sheet DERBY - U005-1007 5.937 of 5.937	DISTRICT 9	TOWN DERBY	Date: 10/02/22	ROUTE US-5 ETE mileage: 186.38 to 192.317
Speed Zones 25, 30, 35, 40, 45, 50, 55, 60, 65					Page Total Mileage: 5.937 mi		Page Total Mileage: 5.937 mi		1 of 1 TWN mileage: 0.0 to 5.937	

For More Information Contact - Vermont Agency of Transportation, Policy, Planning and Intermodal Development Division - Mapping Section, 219 North Main Street, Barre, VT 05641 Telephone: 802-828-2600.