Route Log and Progress Chart

DRAFT

Please Note: Errors and Omissions May Exist.
Contact the VTrans Mapping Section with questions or concerns.

DISTRICT	TOWN	ROUTE
9	BARTON	US-5

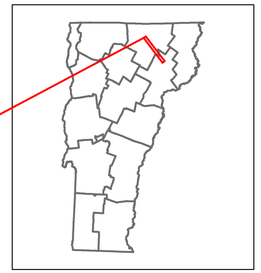

5

Base Map

1 in = 0.9 miles

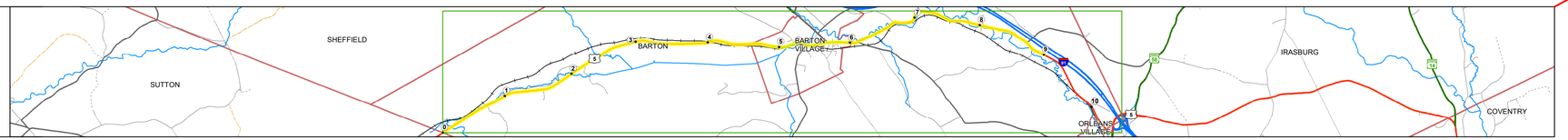

Stick Diagram



STRUCTURE DESCRIPTIONS

Bridge 155:
Slab - 1955
Structure No. 200113015510022
Length: 25'
Height: 5.33'
Width: 4.0'
Facility Carried: US 05 ML
Structure Type: CONCRETE SLAB
Features Intersected: WHEELER BROOK
Surface: Bituminous
Maintenance/Ownership: State

Bridge 156:
Culvert - 1955
Structure No. 300113015610021
Length: 14'
Facility Carried: US5
Structure Type: RC BOX
Features Intersected: BROOK
Maintenance/Ownership: State

Bridge 157:
Stringer/multi-beam or girder - 1955
Structure No. 200113015710022
Length: 54'
Height: 5.33'
Width: 4.0'
Facility Carried: US 05 ML
Structure Type: ROLLED BEAM
Features Intersected: WILLOUGHBY BROOK
Surface: Bituminous
Maintenance/Ownership: State

Bridge 159:
Slab - 1955
Structure No. 200113015910022
Length: 25'
Height: 5.33'
Width: 4.0'
Facility Carried: US 05 ML
Structure Type: CONCRETE SLAB
Features Intersected: BROOK
Surface: Bituminous
Maintenance/Ownership: State

Bridge 161:
Stringer/multi-beam or girder - 2003
Structure No. 200113016110022
Length: 137'
Height: 5.33'
Width: 3.0'
Under Clearance: 1.92'
Facility Carried: US 05 ML
Structure Type: WELDED PLATE GIRDER
Features Intersected: CONN. RIVER. LINE R.R.
Surface: Bituminous
Maintenance/Ownership: State

Bridge 162:
Slab - 1905
Structure No. 300113016210021
Length: 20'
Facility Carried: US5
Structure Type: 2 SPAN STONE SLAB
Features Intersected: CRYSTAL LAKE OUTLET
Maintenance/Ownership: State

Bridge 163:
Culvert - 1943
Structure No. 300113016310021
Length: 14'
Facility Carried: US5
Structure Type: RC BOX
Features Intersected: BROOK
Maintenance/Ownership: State

Bridge 164:
Slab - 1942
Structure No. 300113016410021
Length: 12'
Width: 3.2'
Facility Carried: US5
Structure Type: CONCRETE SLAB
Features Intersected: BROOK
Surface: Bituminous
Maintenance/Ownership: State

Bridge 165:
Tee Beam - 1924
Structure No. 200113016510022
Length: 43'
Height: 5.33'
Width: 3.3'
Facility Carried: US 05 ML
Structure Type: T-BEAM WIDE W SLAB
Features Intersected: BARTON RIVER
Surface: Bituminous
Maintenance/Ownership: State

Bridge 166:
Girder and floorbeam system - 1928
Structure No. 200113016610022
Length: 126'
Height: 5.33'
Width: 3.3'
Facility Carried: US 05 ML
Structure Type: 3 SP GIRDER / F-BEAM
Features Intersected: BARTON RIVER
Surface: Bituminous
Maintenance/Ownership: State
Height: 5.33'

Bridge 167:
Stringer/multi-beam or girder - 1978
Structure No. 200113016710022
Length: 72'
Width: 3.4'
Facility Carried: US 05 ML
Structure Type: ROLLED BEAM
Features Intersected: BARTON RIVER
Surface: Bituminous
Maintenance/Ownership: State

Bridge 169:
Other - 1931
Structure No. 300113016910021
Length: 12'
Facility Carried: US5
Structure Type: GRANITE SLAB/RC BOX
Features Intersected: BROOK
Maintenance/Ownership: State

Historic Projects: Unknown; Retreatment; Resurface; Bituminous Mix; Skinny Mix; Bituminous Seal; Bituminous Concrete; Bituminous Macadam; Cold Plane and Bituminous Concrete; Concrete; Gravel; Surface Treated; Gravel; Plant Mix; Reclaimed Base and Bituminous Concrete

Indicated plans available - http://vtransmap01.aot.state.vt.us/rp/dpr/Diwebstore/

Functional Class: 1 - Interstate System; 2 - Other Freeways and Expressways; 3 - Principal Arterial; 4 - Minor Arterial; 5 - Major Collector; 6 - Minor Collector

Speed Zones: 25, 30, 35, 40, 45, 50, 55, 60, 65

Curves: (degrees) Left, Right

Grades: (percent) grade up, grade down

Road Widths (ft)

Traffic Counters: Continuous (CTC); Weigh-In-Motion (WIM); Short-Term, Scheduled; Short-Term, Unscheduled (counter ID)

AADT (AADT)

Crash Locations: Fatal; Property Damage Only; Injury; Unknown Crash Type

High Crash Locations (HCL's)
Sections (& Intersections)
HCL No.
1 - 100 (1 - 10); 101 - 200 (11 - 20); 201 - 300 (21 - 30); 301 - 400 (31 - 40); 401 - 800 (41 - 113)

Mileage by Functional Class By Sheet

0113	5 - Major Collector	9.000

Page Total Mileage: 9.000 mi

Mileage by Town By Sheet

BARTON - U005-1002	9.0 of 10.775

Page Total Mileage: 9.0 mi

DISTRICT	TOWN	Date: 10/02/22	ROUTE
9	BARTON	1 of 2 TWN mileage: 0.0 to 9.0	US-5 ETE mileage: 162.071 to 171.071