

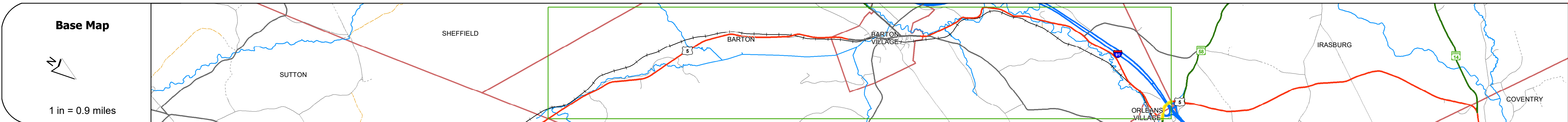
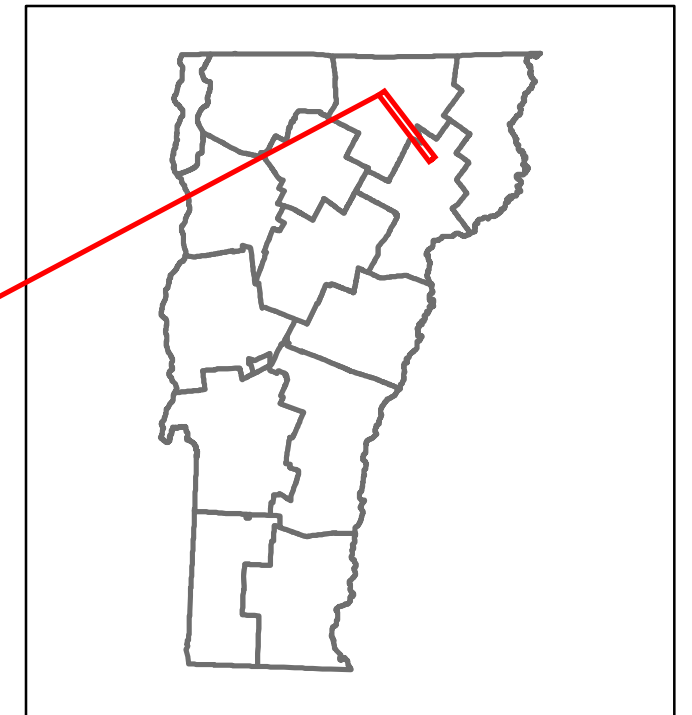


Route Log and Progress Chart

DRAFT

Please Note: Errors and Omissions May Exist.
Contact the VTrans Mapping Section with questions or concerns.

DISTRICT	TOWN	ROUTE
9	BARTON	US-5



Stick Diagram

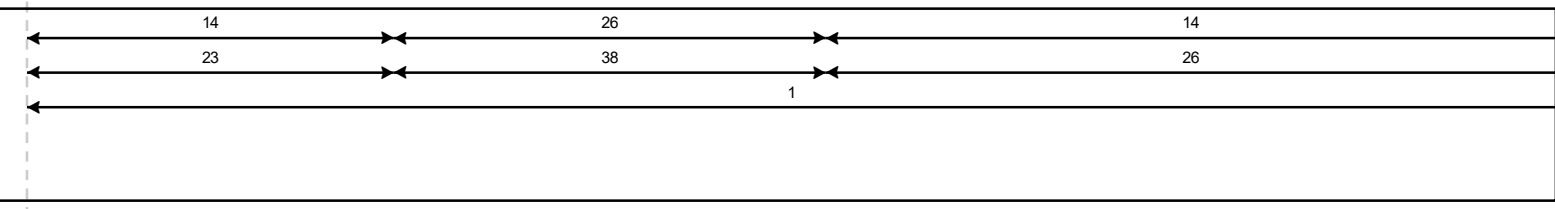
- Town Center
- Intersecting State Routes (excl. ramps/approaches)
- Other Intersecting Highways, Ramps, Approaches
- Railroad Crossings
- Primary Structures
- Secondary Structures
- Divided State Highway
- State Highway
- Divided Town Highway
- Town Highway
- Streams (Hydraulic Structure)
- Town Boundary
- Village/IC Boundaries
- District Boundaries
- State/Town Highway Change
- Divided Highway Limits
- Ghost Section Boundary
- Federal Urban Area Limits

Scale: 1 INCH = 2,000 FEET



Road Widths

Travellane	Roadway	Lane Count	Base	Subbase
------------	---------	------------	------	---------



Curves

	5.8
--	-----

Grades

--	--

Guardrails

--	--

Rumblestrips

--	--

Historic Projects

	1991 RS 0113(50)
	1971 191-3(26)

Maintenance Garage

	District 9 - DMF Maintenance Barton Garage
--	--

Speed Zone

--	--

Functional Class

	5
--	---

National Highway System

--	--

Limited Access Highway

--	--

Customer Service Level

	Local Connector
--	-----------------

Traffic Counters

--	--

AADT

2021	2336	2575
2020	2062	2273
2019	2434	2684
2018		
2017		

Crash Locations

(Incomplete) 2022		
2021		
2020		
2019		
2018		

<p>Historic Projects</p> <ul style="list-style-type: none"> Unknown Retreatment Resurface Bituminous Mix Skinny Mix Bituminous Seal 	<p>Functional Class</p> <ul style="list-style-type: none"> 1 - Interstate System 2 - Other Freeways and Expressways 3 - Principal Arterial 4 - Minor Arterial 5 - Major Collector 6 - Minor Collector 	<p>Curves</p> <ul style="list-style-type: none"> Left (degrees) Right (degrees) 	<p>Grades</p> <ul style="list-style-type: none"> Left (percent) grade up Right (percent) grade down 	<p>Traffic Counters</p> <ul style="list-style-type: none"> Continuous (CTC) Weight-In-Motion (WIM) Short-Term, Scheduled Short-Term, Unscheduled 	<p>Crash Locations</p> <ul style="list-style-type: none"> Fatal Injury Property Damage Only Unknown Crash Type 	<p>Mileage by Functional Class By Sheet</p> <p>0113 5 - Major collector 0.298</p>	<p>Mileage by Town By Sheet</p> <p>BARTON - U005-10025 0.298 of 0.298</p>	<p>DISTRICT</p> <p>9</p>	<p>TOWN</p> <p>BARTON</p>	<p>Date: 10/02/22</p>	<p>ROUTE</p> <p>US-5</p>
<p>Page Total Mileage: 0.298 mi</p>								<p>Page Total Mileage: 0.298 mi</p>		<p>1 of 1</p> <p>TWN mileage: 10.477 to 10.775</p>	<p>ETE mileage: 172.548 to 172.846</p>

For More Information Contact - Vermont Agency of Transportation, Policy, Planning and Intermodal Development Division - Mapping Section, 219 North Main Street, Barre, VT 05641 Telephone: 802-828-2600.