



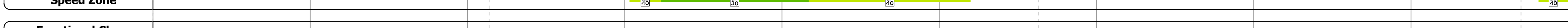
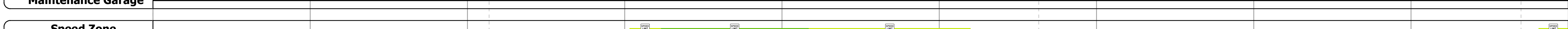
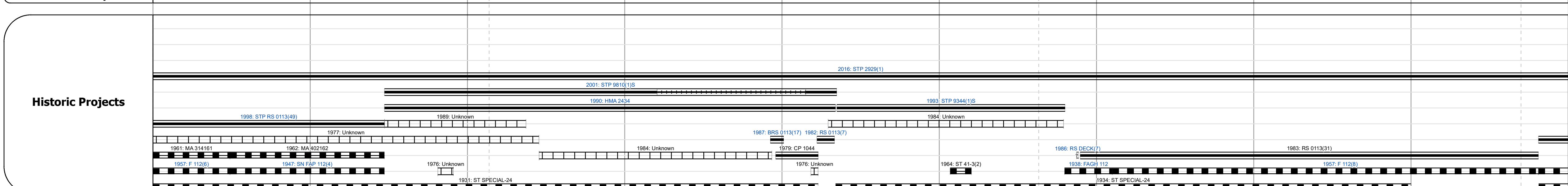

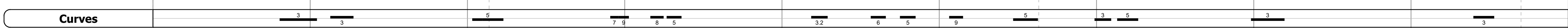
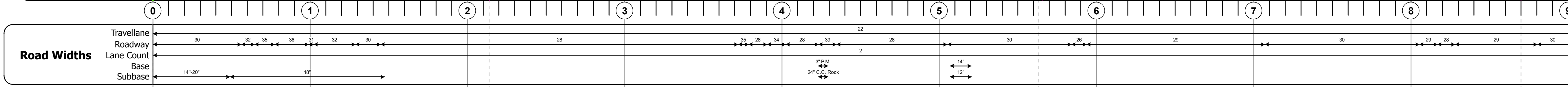
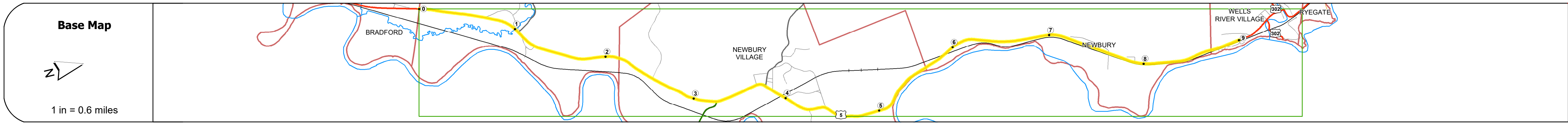



DISTRICT	TOWN	ROUTE
7	NEWBURY	US-5



Year	2021	2020	2019	2018	2017
2021	2872	2535	2993	3000	2900
2020	2091	1845	2178	2200	2600
2019	1712	1510	1783	1800	2000
2018	1332	1176	1388	1400	1400



STRUCTURE DESCRIPTIONS

- Bridge 97:** Stringer/multi-beam or girder - 1947
Structure No. 200113009709072
Length: 108'
Height: 5.33'
Width: 3.2'
Facility Carried: US 05 ML
Structure Type: 2 SPAN ROLLED BEAM
Features Intersected: HALLS BROOK
Surface: Bituminous
Maintenance/Ownership: State
- Bridge 99:** Stringer/multi-beam or girder - 1987
Structure No. 200113009909072
Length: 154'
Height: 5.33'
Width: 3.4'
Under Clearance: 3.0'
Facility Carried: US 05 ML
Structure Type: WELDED GIRDER
Features Intersected: US 5 OVER CONN RIVER RR
Surface: Bituminous
Maintenance/Ownership: State
- Bridge 100:** Culvert - 1980
Structure No. 300113010009071
Length: 8'
Facility Carried: US5
Structure Type: CGMPP W CONC INVERT
Features Intersected: HARRIMAN BROOK
Maintenance/Ownership: State
- Bridge 101:** Culvert - 1964
Structure No. 300113010109071
Length: 10'
Facility Carried: US5
Structure Type: CGMPP
Features Intersected: BROOK
Maintenance/Ownership: State
- Bridge 102:** Stringer/multi-beam or girder - 1938
Structure No. 200113010209072
Length: 320'
Height: 5.33'
Width: 2.7'
Under Clearance: 1.83'
Facility Carried: US 05 ML
Structure Type: 5 SPAN ROLLED BEAM
Features Intersected: US 5 OVER CONN RIVER RR
Surface: Bituminous
Maintenance/Ownership: State

Historic Projects <ul style="list-style-type: none"> Unknown Retreatment Resurface Bituminous Mix Skippy Mix Bituminous Seal 	Functional Class <ul style="list-style-type: none"> 1 - Interstate System 2 - Other Freeways and Expressways 3 - Principal Arterial 4 - Minor Arterial 5 - Major Collector 6 - Minor Collector 	Curves <ul style="list-style-type: none"> Left Right 	Grades <ul style="list-style-type: none"> grade up grade down 	Traffic Counters <ul style="list-style-type: none"> Continuous (CTC) Weight-In-Motion (WIM) Short-Term, Scheduled Short-Term, Unscheduled 	Crash Locations <ul style="list-style-type: none"> Fatal Injury Property Damage Only Unknown Crash Type 	Mileage by Functional Class By Sheet 0113 5 - Major Collector 9.000	Mileage by Town By Sheet NEWBURY - U005-0907 9.0 of 9.822	DISTRICT 7	TOWN NEWBURY	Date: 10/02/22	ROUTE US-5 ETE mileage: 107.497 to 116.497
--	--	--	---	---	---	---	---	----------------------	------------------------	-----------------------	---