

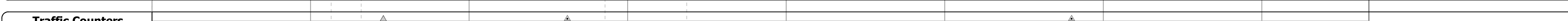


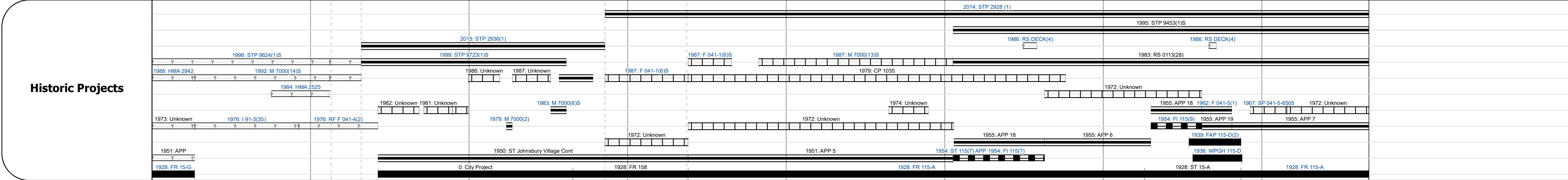
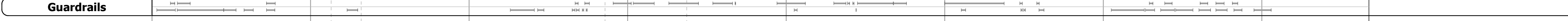
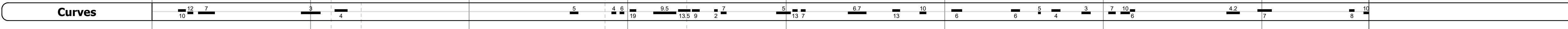
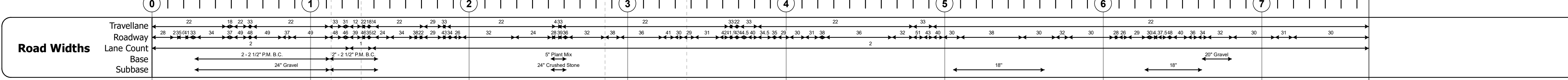
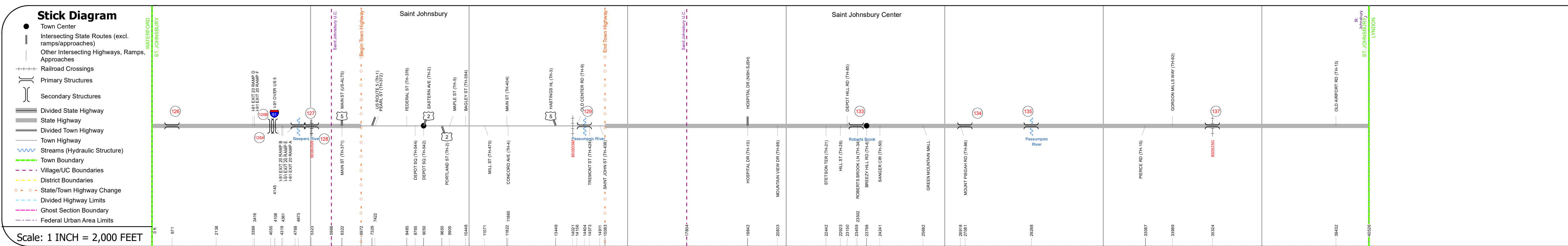
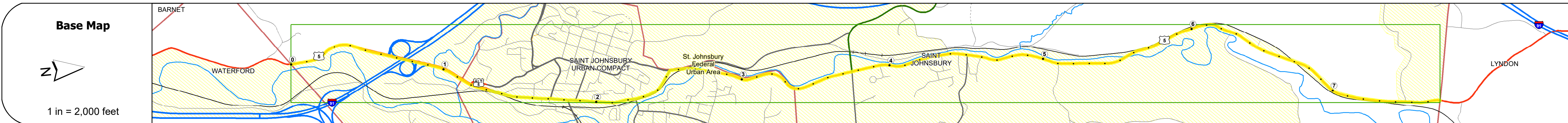
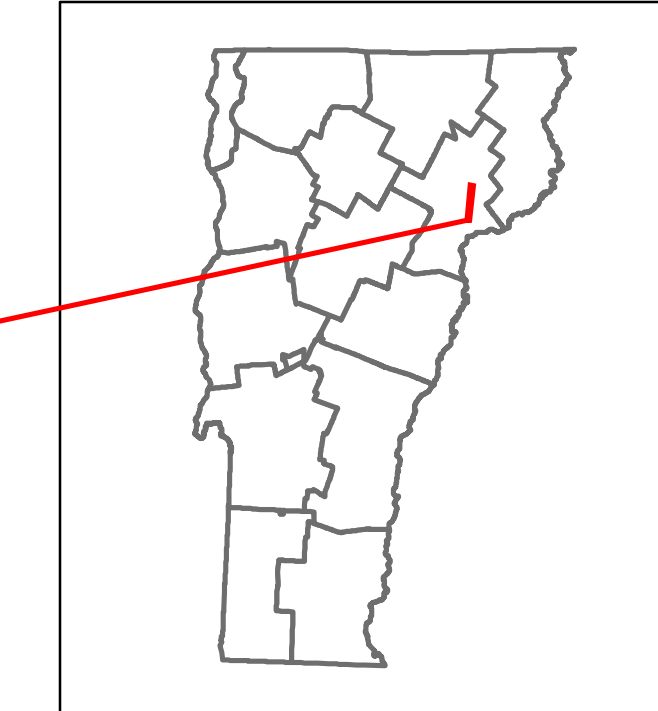


# Route Log and Progress Chart

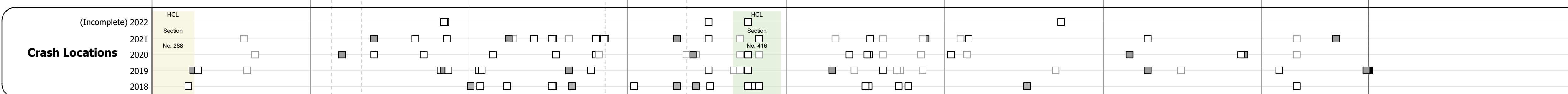
**DRAFT**

Please Note: Errors and Omissions May Exist.  
Contact the VTrans Mapping Section with questions or concerns.

DISTRICT	TOWN	ROUTE
7	SAINT JOHNSBURY	US-5



Year	0-1	1-2	2-3	3-4	4-5	5-6	6-7	7-8	8-9	9-10	10-11	11-12	12-13	13-14	14-15	15-16	16-17	17-18	18-19	19-20	20-21	21-22	
2021	2920	1292	1049	2040	3467	5471	8363	4730	5473	7767	7243	6948	5343	4868									
2020	2806	1577	1341	2304	3420	3634	8894	4221	5080	6929	5496	5439	4397	3802									
2019	3166	1916	1629	2799	4156	4416	10807	5129	6172	8419	6678	6609	5343	4620									
2018	2800	3800	4800	4200	4500	6200	5200	6200	8100	6700	5500	4700	4300	4300									
2017	2800	3900	5400	4800	5500	7700	6000	6200	8400	6700	5400	4600	4300	4300									



### STRUCTURE DESCRIPTIONS

<b>Bridge 126:</b> Culvert - 1919 Structure No. 300113012603111 Length: 8' Facility Carried: US5 Structure Type: RC BOX Features Intersected: BROOK Maintenance/Ownership: State
<b>Unknown 126A:</b> Unknown Structure No. 20009108303112 Structure Type: Unknown Features Intersected: 191 OVER US 5 Maintenance/Ownership: State
<b>Unknown 126B:</b> Unknown Structure No. 20009108303112 Structure Type: Unknown Features Intersected: 191 OVER US 5 Maintenance/Ownership: State
<b>Bridge 127:</b> Culvert - 1975 Structure No. 207000012703112 Length: 42' Height: 5.33' Facility Carried: US 05 ML Structure Type: TWIN CELL RC BOX Features Intersected: SLEEPERS RIVER Maintenance/Ownership: State
<b>Bridge 128:</b> Culvert - 1976 Structure No. 207000012803112 Length: 26' Height: 5.33' Under Clearance: 1.83' Facility Carried: US 05 ML Structure Type: CGMPA Features Intersected: US 5 OVER LVRR Maintenance/Ownership: State
<b>Bridge 129:</b> Stringer/multi-beam or girder - 1989 Structure No. 200041012903112 Length: 192' Height: 5.33' Width: 3.6' Facility Carried: US 05 ML Structure Type: 2 SP CONT WLD GIRDER Features Intersected: PASSUMPSIC RIVER Surface: Bituminous Maintenance/Ownership: Town
<b>Bridge 133:</b> Frame - 1919 Structure No. 300113013303111 Length: 9' Facility Carried: US5 Structure Type: CONCRETE RIGID FRAME Features Intersected: ROBERTS BROOK Surface: Bituminous Maintenance/Ownership: State
<b>Bridge 134:</b> Culvert - 1954 Structure No. 300113013403111 Length: 10' Facility Carried: US5 Structure Type: CGMPP Features Intersected: BROOK Maintenance/Ownership: State
<b>Bridge 135:</b> Stringer/multi-beam or girder - 1954 Structure No. 207000013503112 Length: 458' Height: 5.33' Width: 3.0' Facility Carried: US 05 ML Structure Type: 5 SPAN ROLLED BEAM Features Intersected: PASSUMPSIC RIVER Surface: Bituminous Maintenance/Ownership: State
<b>Bridge 137:</b> Stringer/multi-beam or girder - 1936 Structure No. 207000013703112 Length: 248' Height: 5.33' Width: 3.0' Under Clearance: 1.83' Facility Carried: US 05 ML Structure Type: 3 SPAN ROLLED BEAM Features Intersected: US 5 OVER CONN RIVER RR Surface: Bituminous Maintenance/Ownership: State

<b>Historic Projects</b> <ul style="list-style-type: none"> <li>Unknown</li> <li>Retreatment</li> <li>Resurface</li> <li>Bituminous Mix</li> <li>Skiny Mix</li> <li>Bituminous Seal</li> </ul>	<b>Functional Class</b> <ul style="list-style-type: none"> <li>1 - Interstate</li> <li>2 - Other Freeways and Expressways</li> <li>3 - Principal Arterial</li> <li>4 - Minor Arterial</li> <li>5 - Major Collector</li> <li>6 - Minor Collector</li> </ul>	<b>Curves</b> <ul style="list-style-type: none"> <li>Left</li> <li>Right</li> </ul>	<b>Grades</b> <ul style="list-style-type: none"> <li>Up</li> <li>Down</li> </ul>	<b>Traffic Counters</b> <ul style="list-style-type: none"> <li>Continuous (CTC)</li> <li>Weight-In-Motion (WIM)</li> <li>Short-Term, Scheduled</li> <li>Short-Term, Unscheduled</li> </ul>	<b>Crash Locations</b> <ul style="list-style-type: none"> <li>Fatal</li> <li>Injury</li> <li>Property Damage Only</li> <li>Unknown Crash Type</li> </ul>	<b>Mileage by Functional Class By Sheet</b> 041-1 3 - Other Principal Arterial 0.114 7000 4 - Minor Arterial 5.631 041-1 4 - Minor Arterial 1.930	<b>Mileage by Town By Sheet</b> SAINT JOHNSBURY - 0005-0311 7.675 of 7.675	<b>DISTRICT</b> 7	<b>TOWN</b> SAINT JOHNSBURY	<b>Date:</b> 10/02/22	<b>ROUTE</b> US-5 ETE mileage: 135.735 to 143.41
<b>Speed Zones</b> 25 30 35 40 45 50 55 60 65						<b>Page Total Mileage:</b> 7.675 mi		<b>Page Total Mileage:</b> 7.675 mi		<b>1 of 1</b> <b>TWN mileage:</b> 0.0 to 7.675	

For More Information Contact - Vermont Agency of Transportation, Policy, Planning and Intermodal Development Division - Mapping Section, 219 North Main Street, Barre, VT 05641 Telephone: 802-828-2600.