
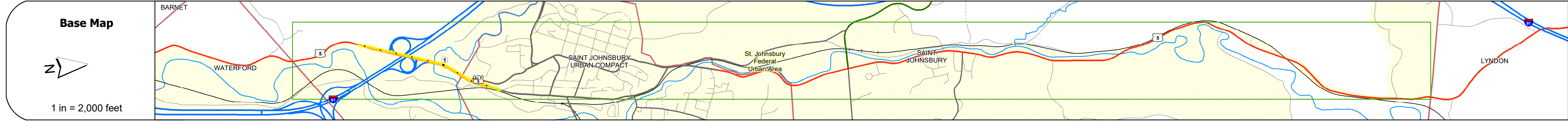
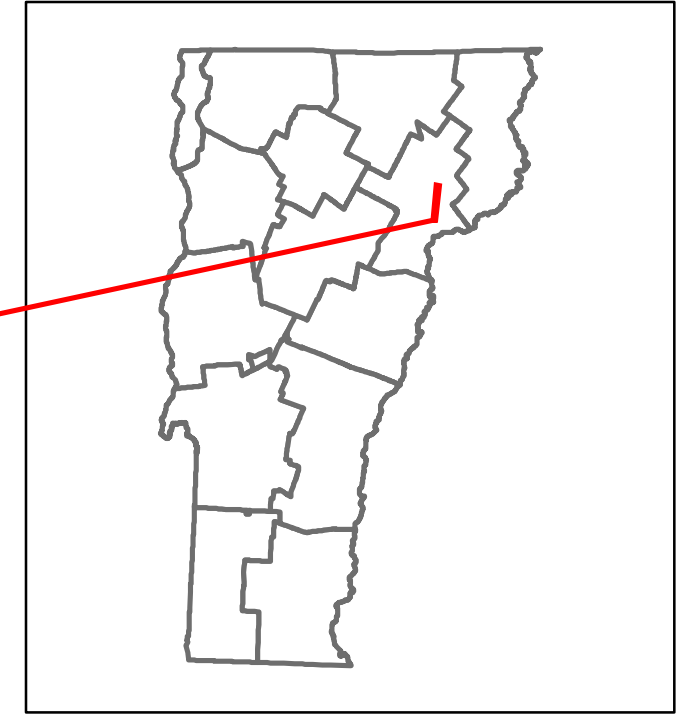


DISTRICT	TOWN	ROUTE
7	SAINT JOHNSBURY	US-5



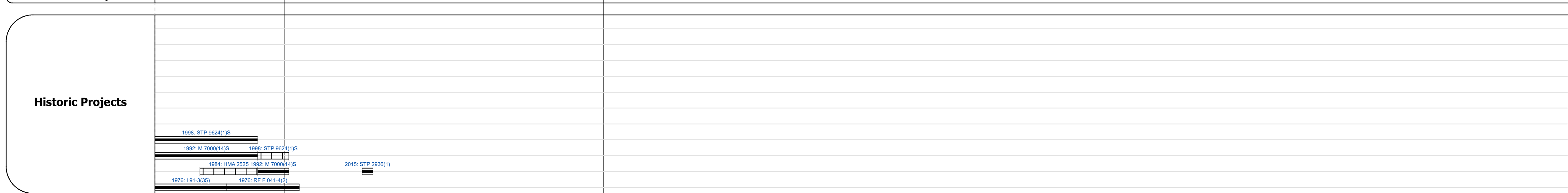
Travellane	Roadway	Lane Count	Base	Subbase
22	31	2	31	21
22	31	2	31	1

Curves
3
4

Grades

Guardrails

Rumblestrips



Maintenance Garage
District 7 - DMF Maintenance St. Johnsbury Garage

Speed Zone

Functional Class
4

National Highway System

Limited Access Highway
Partial

Customer Service Level
Local Connector, Class 1 Town Highway

Traffic Counters

Year	Counter 1	Counter 2	Counter 3
2021	1460	2352	2487
2020	1580	3571	3268
2019	1920	4339	3971
2018			
2017			

Year	Crash Locations
(Incomplete) 2022	0
2021	0
2020	0
2019	0
2018	0

STRUCTURE DESCRIPTIONS

Unknown 126A:
Unknown
Structure No. 200091083503112
Structure Type: Unknown
Features Intersected: 1 91 OVER US 5
Maintenance/Ownership: State

Unknown 126B:
Unknown
Structure No. 200091083N03112
Structure Type: Unknown
Features Intersected: 1 91 OVER US 5
Maintenance/Ownership: State

Bridge 127:
Culvert - 1975
Structure No. 207000012703112
Length: 42'
Height: 5.33'
Facility Carried: US 05 ML
Structure Type: TWIN CELL RC BOX
Features Intersected: SLEEPERS RIVER
Maintenance/Ownership: State

Bridge 128:
Culvert - 1976
Structure No. 207000012803112
Length: 26'
Height: 5.33'
Under Clearance: 1.83'
Facility Carried: US 05 ML
Structure Type: CGMPA
Features Intersected: US 5 OVER LVRR
Maintenance/Ownership: State

Historic Projects <ul style="list-style-type: none"> Unknown Retreatment Resurface Bituminous Mix Skinny Mix Bituminous Seal 	Functional Class <ul style="list-style-type: none"> 1 - Interstate System 2 - Other Freeways and Expressways 3 - Principal Arterial 4 - Minor Arterial 5 - Major Collector 6 - Minor Collector 	Curves <ul style="list-style-type: none"> Left (degrees) Right (degrees) 	Grades <ul style="list-style-type: none"> percent grade up percent grade down 	Road Widths <ul style="list-style-type: none"> ft 	Traffic Counters <ul style="list-style-type: none"> Continuous (CTC) Weight-In-Motion (WIM) Short-Term, Scheduled Short-Term, Unscheduled 	Crash Locations <ul style="list-style-type: none"> Fatal Injury Property Damage Only Unknown Crash Type 	High Crash Locations (HCL's) <ul style="list-style-type: none"> HCL No. 1-100 (1-10) HCL No. 101-200 (11-20) HCL No. 201-300 (21-30) HCL No. 301-400 (31-40) HCL No. 401-800 (41-113) 	Mileage by Functional Class By Sheet 7000 4 - minor Arterial 0.921	Mileage by Town By Sheet SAINT JOHNSBURY - u005-0311S 0.921 of 0.921	DISTRICT 7	TOWN SAINT JOHNSBURY	Date: 10/02/22	ROUTE US-5 ETE mileage: 136.202 to 137.123
Indicated plans available - http://vtransmap01.aot.state.vt.us/p/dcr/DWebstor/								Page Total Mileage: 0.921 mi	Page Total Mileage: 0.921 mi	1 of 1 TWN mileage: 0.467 to 1.388			