

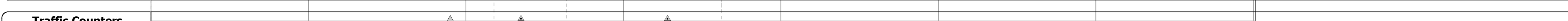



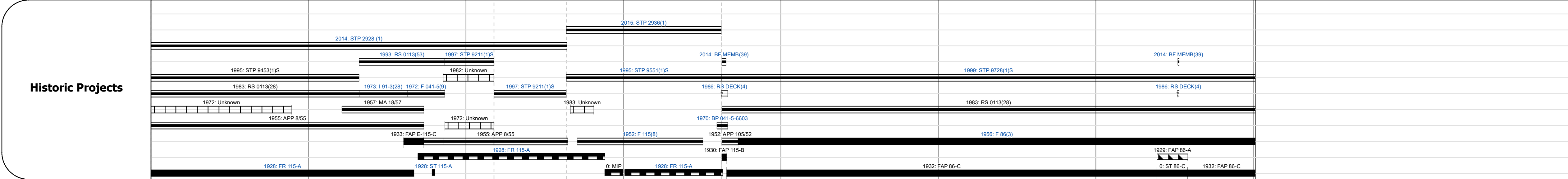


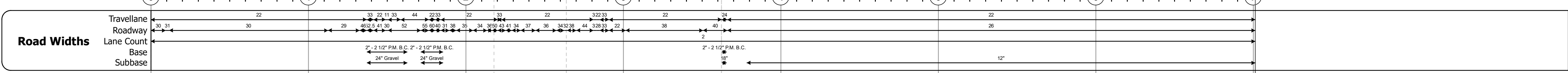
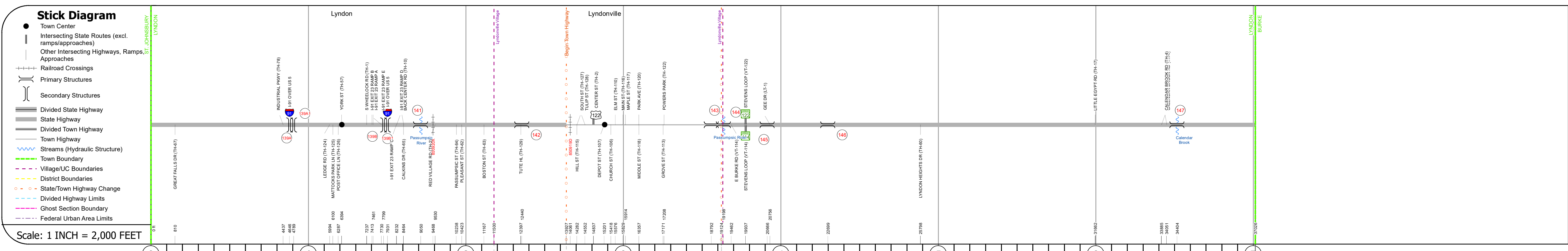
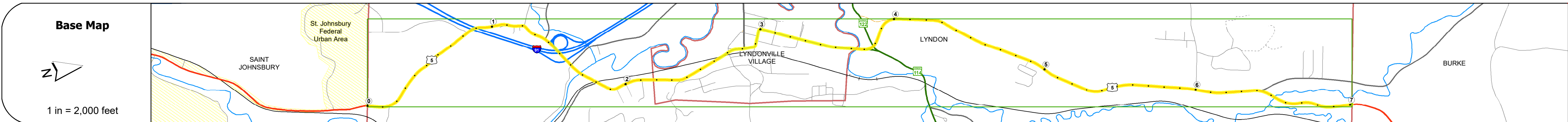
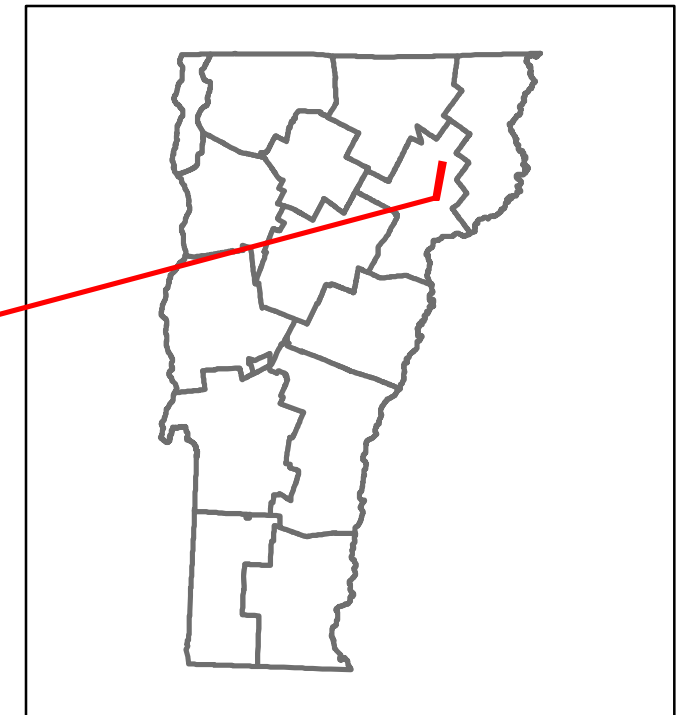


Route Log and Progress Chart

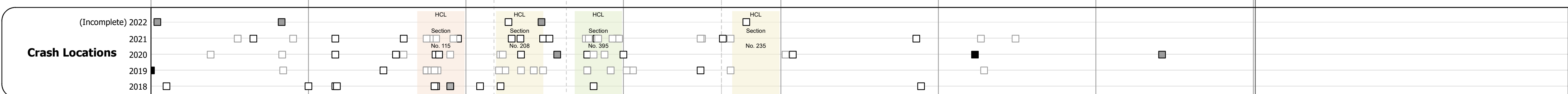
DRAFT

Please Note: Errors and Omissions May Exist.
Contact the VTrans Mapping Section with questions or concerns.

DISTRICT	TOWN	ROUTE
7	LYNDON	US-5



Year	Station 0+00	Station 1+00	Station 2+00	Station 3+00	Station 4+00	Station 5+00	Station 6+00	Station 7+00
2021	4132	5572	8338	103	11779	8348	4605	3411
2020	3621	5069	1205	2772	10754	7469	3904	2752
2019	4275	5985	1422	2971	12697	8818	4609	3249
2018	4300	6000	7000	9400	12200	13000	10500	8800
2017	4300	6000	6900	9400	12200	13100	10800	9300



STRUCTURE DESCRIPTIONS

Unknown 139A:
Unknown
Structure No. 200091092N03072
Structure Type: Unknown
Features Intersected: 1 91 OVER US 5
Maintenance/Ownership: State

Unknown 139A1:
Unknown
Structure No. 200091092S03072
Structure Type: Unknown
Features Intersected: 1 91 OVER US 5
Maintenance/Ownership: State

Unknown 139B:
Unknown
Structure No. 200091093S03072
Structure Type: Unknown
Features Intersected: 1 91 OVER US 5
Maintenance/Ownership: State

Unknown 139B1:
Unknown
Structure No. 200091093N03072
Structure Type: Unknown
Features Intersected: 1 91 OVER US 5
Maintenance/Ownership: State

Bridge 141:
Stringer/multi-beam or girder - 1972
Structure No. 200113014103072
Length: 172'
Height: 5.33'
Width: 5.2'
Facility Carried: US 05 ML
Structure Type: 2 SP CON CUR RLD BM
Features Intersected: PASSUMPSIC RIVER
Surface: Bituminous
Maintenance/Ownership: State

Bridge 142:
Culvert - 1946
Structure No. 300113014203071
Length: 8'
Facility Carried: US5
Structure Type: RC BOX
Features Intersected: BROOK
Maintenance/Ownership: State

Bridge 143:
Culvert - 1970
Structure No. 300113014303071
Length: 40'
Facility Carried: US5
Structure Type: ACCMPPA
Features Intersected: RELIEF STRUCTURE
Maintenance/Ownership: State

Bridge 144:
Stringer/multi-beam or girder - 1930
Structure No. 200113014403072
Length: 147'
Height: 5.33'
Width: 5.0'
Facility Carried: US 05 ML
Structure Type: 3 SPAN ROLLED BEAM
Features Intersected: PASSUMPSIC RIVER
Surface: Bituminous
Maintenance/Ownership: State

Bridge 145:
Culvert - 1932
Structure No. 300113014503071
Length: 8'
Facility Carried: US5
Structure Type: RC BOX
Features Intersected: BROOK
Maintenance/Ownership: State

Bridge 146:
Culvert - 1932
Structure No. 300113014603071
Length: 8'
Facility Carried: US5
Structure Type: RC BOX
Features Intersected: BROOK
Maintenance/Ownership: State

Bridge 147:
Stringer/multi-beam or girder - 1956
Structure No. 200113014703072
Length: 54'
Height: 5.33'
Width: 3.1'
Facility Carried: US 05 ML
Structure Type: ROLLED BEAM
Features Intersected: CALENDAR BROOK
Surface: Bituminous
Maintenance/Ownership: State

Historic Projects <ul style="list-style-type: none"> Unknown Retreatment Resurface Bituminous Mix Skinny Mix Bituminous Seal 	Functional Class <ul style="list-style-type: none"> 1 - Interstate 2 - Other 3 - Principal Arterial 4 - Minor Arterial 5 - Major Collector 6 - Minor Collector 	Curves <ul style="list-style-type: none"> Left Right 	Grades <ul style="list-style-type: none"> grade up grade down 	Traffic Counters <ul style="list-style-type: none"> Continuous (CTC) Weight-In-Motion (WIM) Short-Term, Scheduled Short-Term, Unscheduled 	Crash Locations <ul style="list-style-type: none"> Fatal Injury Property Damage Only Unknown Crash Type 	Mileage by Functional Class By Sheet 041 4 - Minor Arterial 0113 5 - Major Collector 1,559 5,453 Page Total Mileage: 7.012 mi	Mileage by Town By Sheet LYNDON - U005-0307 7.012 of 7.012 Page Total Mileage: 7.012 mi	DISTRICT 7	TOWN LYNDON	Date: 10/02/22	ROUTE US-5 ETE mileage: 143.41 to 150.422
--	--	--	---	---	---	--	--	----------------------	-----------------------	-----------------------	--