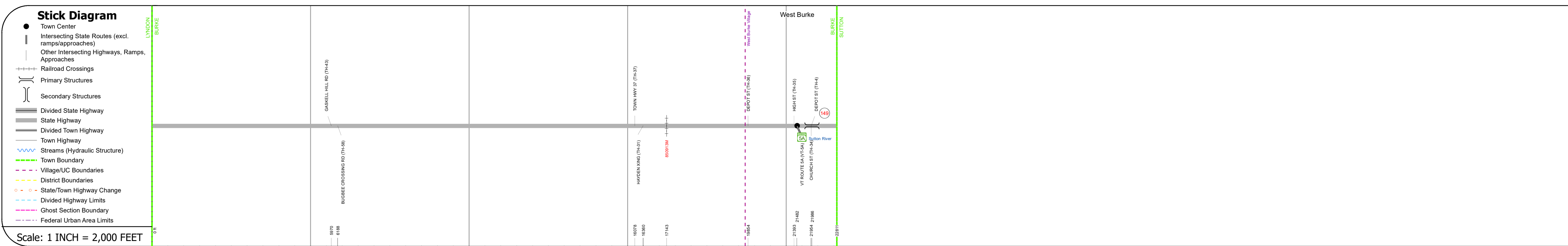
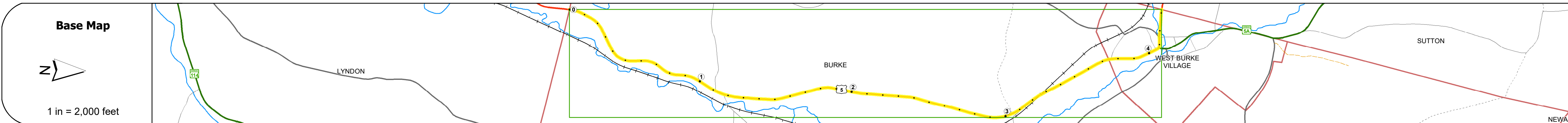
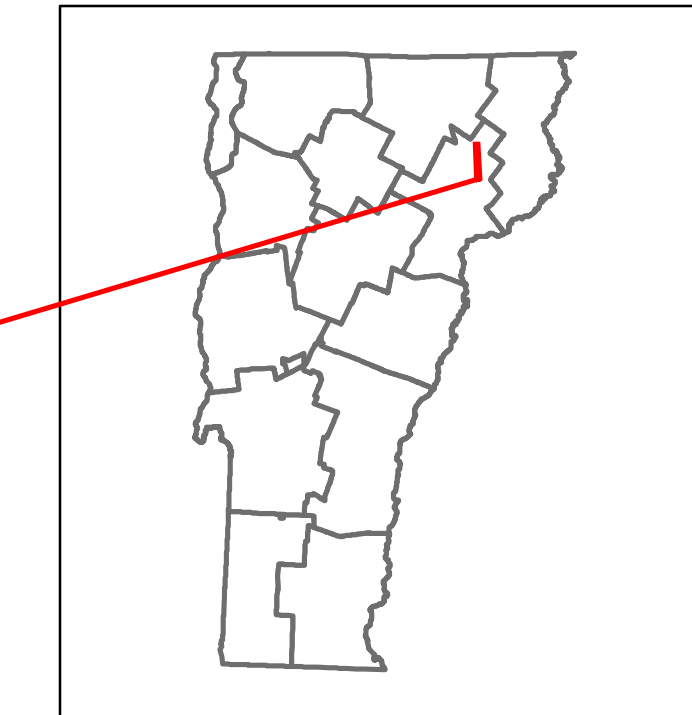


DISTRICT	TOWN	ROUTE
7	BURKE	US-5



STRUCTURE DESCRIPTIONS

Bridge 149:
Slab - 1932
Structure No. 300113014903021
Length: 21'
Width: 24'
Facility Carried: US5
Structure Type: CONCRETE SLAB
Features Intersected: BROOK
Surface: Bituminous
Maintenance/Ownership: State

Road Widths	Travellane	Roadway	Lane Count	Base	Subbase
	22	26	2	12' 5.8'	

Curves	6, 7, 8, 7, 6, 5, 5, 4, 5, 6, 28, 4
--------	-------------------------------------

Grades	+6.1A, +4.8A
--------	--------------

Guardrails	
------------	--

Rumblestrips	
--------------	--

Historic Projects	<p>1999: STP 9728-118</p> <p>1983: RS 0113(20)</p> <p>1956: F 86(3)</p> <p>1932: FAP 86-C</p> <p>1932: ST 86-C</p> <p>1932: FAP 86-C</p>
-------------------	--

Maintenance Garage	District 7 - DMF Maintenance Lyndon Garage
--------------------	--

Speed Zone	35
------------	----

Functional Class	5
------------------	---

National Highway System	
-------------------------	--

Limited Access Highway	
------------------------	--

Customer Service Level	Local Connector
------------------------	-----------------

Traffic Counters	CT101
------------------	-------

AADT	<table border="1"> <tr> <td>2021</td> <td>3411</td> <td>2217</td> <td>1376</td> <td>534</td> </tr> <tr> <td>2020</td> <td>2752</td> <td>1957</td> <td>1338</td> <td>471</td> </tr> <tr> <td>2019</td> <td>3249</td> <td>2310</td> <td>1577</td> <td>556</td> </tr> <tr> <td>2018</td> <td>3500</td> <td>2300</td> <td>1600</td> <td>610, 550</td> </tr> <tr> <td>2017</td> <td>3600</td> <td>2300</td> <td>1600</td> <td>610, 550</td> </tr> </table>	2021	3411	2217	1376	534	2020	2752	1957	1338	471	2019	3249	2310	1577	556	2018	3500	2300	1600	610, 550	2017	3600	2300	1600	610, 550
2021	3411	2217	1376	534																						
2020	2752	1957	1338	471																						
2019	3249	2310	1577	556																						
2018	3500	2300	1600	610, 550																						
2017	3600	2300	1600	610, 550																						

Crash Locations	<p>(Incomplete) 2022</p> <p>2021</p> <p>2020</p> <p>2019</p> <p>2018</p> <p>HCL Section No. 230</p>
-----------------	---

Historic Projects <ul style="list-style-type: none"> Unknown Retreatment Resurface Bituminous Mix Skippy Mix Bituminous Seal 	Functional Class <ul style="list-style-type: none"> 1 - Interstate System 2 - Other 3 - Principal Arterial 4 - Minor Arterial 5 - Major Collector 6 - Minor Collector 	Curves <ul style="list-style-type: none"> Left Right 	Grades <ul style="list-style-type: none"> grade up grade down 	Traffic Counters <ul style="list-style-type: none"> Continuous (CTC) Weigh-In-Motion (WIM) Short-Term, Scheduled Short-Term, Unscheduled 	Crash Locations <ul style="list-style-type: none"> Fatal Injury Property Damage Only Unknown Crash Type 	Mileage by Functional Class By Sheet 0113 5 - Major Collector 4.320	Mileage by Town By Sheet BURKE - U005-0302 4.32 of 4.32	DISTRICT 7	TOWN BURKE	Date: 10/02/22	ROUTE US-5 ETE mileage: 150.422 to 154.742
						Page Total Mileage: 4.320 mi	Page Total Mileage: 4.32 mi	7	BURKE	1 of 1 TWN mileage: 0.0 to 4.32	