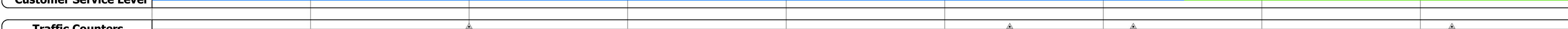




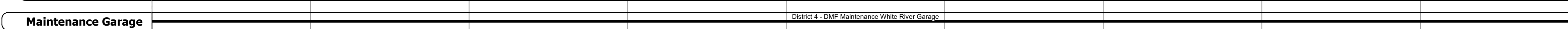

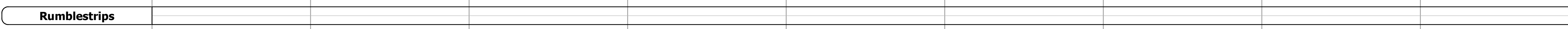
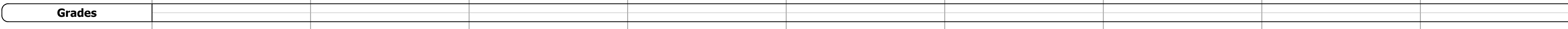
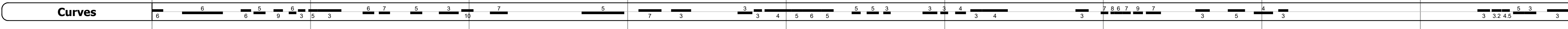
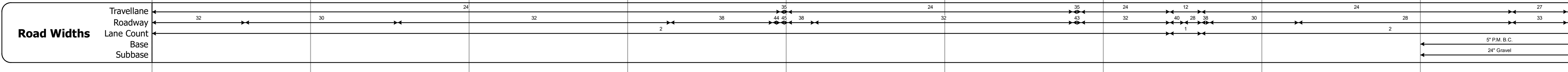
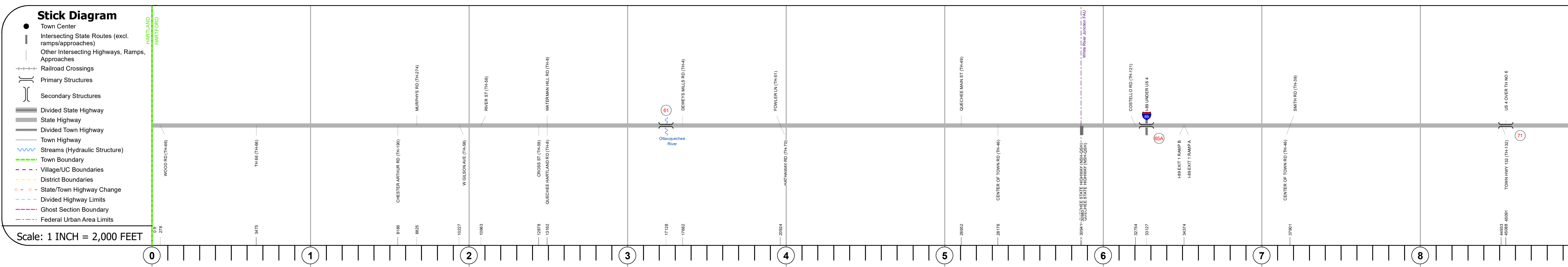
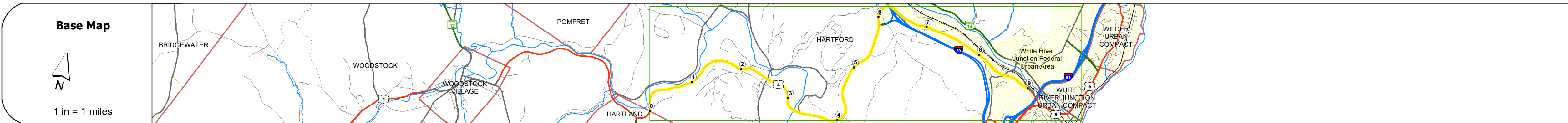
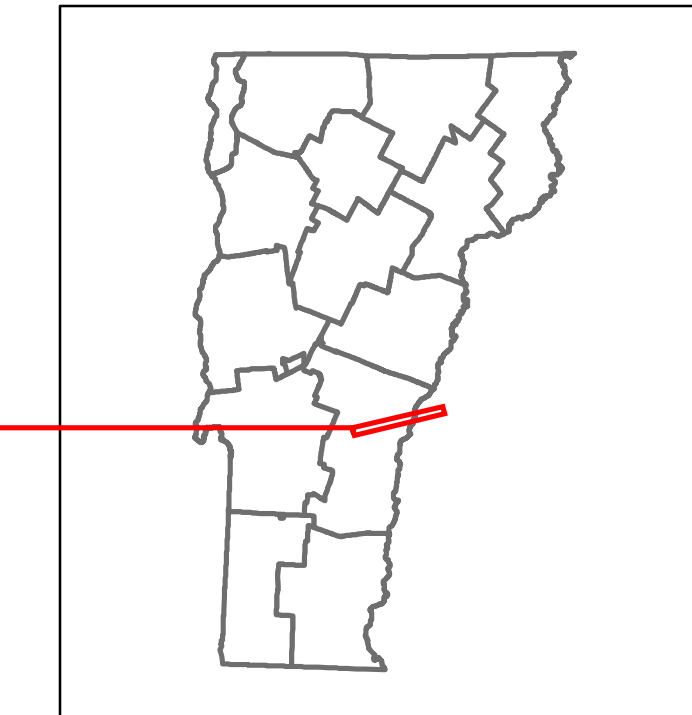
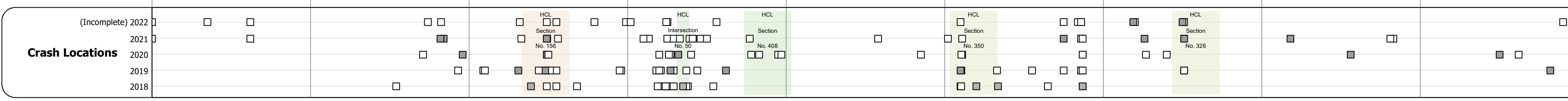


DISTRICT	TOWN	ROUTE
4	HARTFORD	US-4



Year	0-1	1-2	2-3	3-4	4-5	5-6	6-7	7-8	8-9	9-10
2021	7072			8535				6530		4182
2020	6242			7286				5825		3443
2019	7369			9057				7078		4184
2018	7400		8900		11700			7100	4200	2900
2017	7600		8900		11300			7100	4100	2800



### STRUCTURE DESCRIPTIONS

**Bridge 61:**  
Arch - deck - 1911  
Structure No. 200020006114082  
Length: 285'  
Height: 5.33'  
Width: 3.0'  
Facility Carried: US 04 ML  
Structure Type: 3 HINGE DECK ARCH  
Features Intersected: OTTAUQUECHEE RIVER  
1  
Surface: Bituminous  
Maintenance/Ownership: State

**Bridge 65A:**  
Stringer/multi-beam or girder - 1967  
Structure No. 200020065A14082  
Length: 311'  
Height: 5.33'  
Width: 3.0'  
Under Clearance: 1.33'  
Facility Carried: US 04 ML  
Structure Type: 4 SPAN ROLLED BEAM  
Features Intersected: 1 89 UNDER US 4  
Maintenance/Ownership: State

**Bridge 71:**  
Stringer/multi-beam or girder - 1986  
Structure No. 20002007114082  
Length: 114'  
Height: 5.33'  
Width: 3.3'  
Under Clearance: 1.17'  
Facility Carried: US 04 ML  
Structure Type: WELDED GIRDER  
Features Intersected: US 4 OVER TH NO 6  
Surface: Bituminous  
Maintenance/Ownership: State

<b>Historic Projects</b> <ul style="list-style-type: none"> <li>Unknown</li> <li>Retreatment</li> <li>Resurface</li> <li>Bituminous Mix</li> <li>Skiny Mix</li> <li>Bituminous Seal</li> </ul>	<b>Functional Class</b> <ul style="list-style-type: none"> <li>1 - Interstate System</li> <li>2 - Other</li> <li>3 - Principal Arterial</li> <li>4 - Minor Arterial</li> <li>5 - Major Collector</li> <li>6 - Minor Collector</li> </ul>	<b>Curves</b> <ul style="list-style-type: none"> <li>Left</li> <li>Right</li> </ul>	<b>Grades</b> <ul style="list-style-type: none"> <li>Special grade up</li> <li>Special grade down</li> </ul>	<b>Traffic Counters</b> <ul style="list-style-type: none"> <li>Continuous (CTC)</li> <li>Weight-In-Motion (WIM)</li> <li>Short-Term, Scheduled</li> <li>Short-Term, Unscheduled</li> </ul>	<b>Crash Locations</b> <ul style="list-style-type: none"> <li>Fatal</li> <li>Injury</li> <li>Property Damage Only</li> <li>Unknown Crash Type</li> </ul>	<b>Mileage by Functional Class By Sheet</b> 020-2 3 - Other Principal Arterial: 6.510 020-2 4 - Minor Arterial: 2.490 <b>Page Total Mileage: 9.000 mi</b>	<b>Mileage by Town By Sheet</b> HARTFORD - U004-1408: 9.0 of 9.591 <b>Page Total Mileage: 9.0 mi</b>	<b>DISTRICT</b> 4	<b>TOWN</b> HARTFORD	<b>Date:</b> 10/02/22	<b>ROUTE</b> US-4 ETE mileage: 53.67 to 62.67
---	---	--	---	---	---	--	--	----------------------	-------------------------	-----------------------	---