

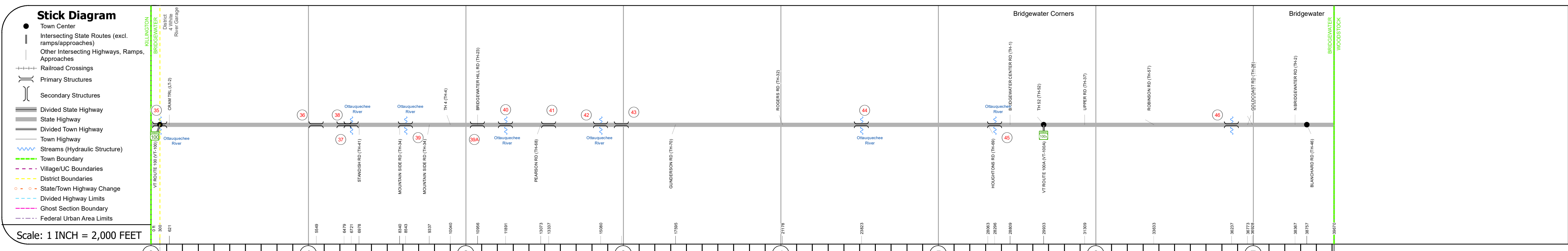
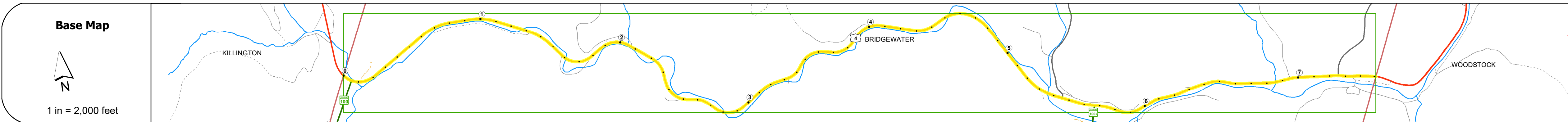
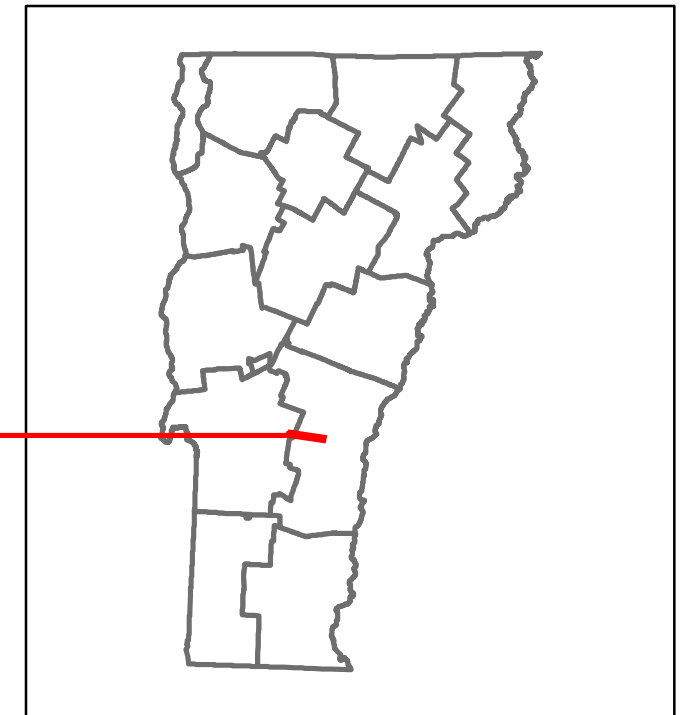


Route Log and Progress Chart

DRAFT

Please Note: Errors and Omissions May Exist.
Contact the VTrans Mapping Section with questions or concerns.

| DISTRICT | TOWN | ROUTE |
|----------|-------------|-------|
| 4 | BRIDGEWATER | US-4 |



| Travellane | 40.5 | 40.5 | 35.25 | 29.5 | 40.5 | 29.5 | 40.5 | 29.5 | 40.5 | 27 | 29 | 32.5 | 27 | | | | | | | | | | | | | | | |
|-------------------------|---|------------|------------------|------------|------------|------------|------------|------------|------------|------------|------------|------------|------------|---|---|---|---|-----|-----|-----|-----|---|---|---|---|-----|--|--|
| Road Widths | 4" Macadam | 4" Macadam | 18" Crushed Rock | 3" Macadam | 3" Macadam | 3" Macadam | 3" Macadam | 3" Macadam | 3" Macadam | 3" Macadam | 3" Macadam | 3" Macadam | 3" Macadam | | | | | | | | | | | | | | | |
| Curves | 7.3 | 3 | 3 | 3 | 7.3 | 7.3 | 7.3 | 7.3 | 4 | 8 | 8 | 7 | 6 | 4 | 3 | 3 | 7 | 5.7 | 1.6 | 8.2 | 2.9 | 3 | 5 | 3 | 5 | 4.8 | | |
| Grades | | | | -4.0 | | | | | | | | | | | | | | | | | | | | | | | | |
| Guardrails | | | | | | | | | | | | | | | | | | | | | | | | | | | | |
| Rumblestrips | | | | | | | | | | | | | | | | | | | | | | | | | | | | |
| Historic Projects | | | | | | | | | | | | | | | | | | | | | | | | | | | | |
| Maintenance Garage | | | | | | | | | | | | | | | | | | | | | | | | | | | | |
| Speed Zone | | | | | | | | | | | | | | | | | | | | | | | | | | | | |
| Functional Class | | | | | | | | | | | | | | | | | | | | | | | | | | | | |
| National Highway System | | | | | | | | | | | | | | | | | | | | | | | | | | | | |
| Limited Access Highway | | | | | | | | | | | | | | | | | | | | | | | | | | | | |
| Customer Service Level | | | | | | | | | | | | | | | | | | | | | | | | | | | | |
| Traffic Counters | | | | | | | | | | | | | | | | | | | | | | | | | | | | |
| AAADT | 2021: 735 2020: 4479 2019: 3536 2018: 4175 2017: 4100 | | | | | | | | | | | | | | | | | | | | | | | | | | | |
| Crash Locations | | | | | | | | | | | | | | | | | | | | | | | | | | | | |

STRUCTURE DESCRIPTIONS

| | |
|--|--|
| <p>Bridge 35: Stringer/multi-beam or girder - 1961 Structure No. 200020003514052 Length: 202' Width: 3.1' Height: 5.33' Facility Carried: US 04 ML Structure Type: 3 SPAN ROLLED BEAM Features Intersected: OTTAUQUECHEE RIVER Surface: Bituminous Maintenance/Ownership: State</p> | <p>Bridge 44: Stringer/multi-beam or girder - 1962 Structure No. 200020004414052 Length: 138' Width: 3.3' Height: 5.33' Facility Carried: US 04 ML Structure Type: 2 SPAN ROLLED BEAM Features Intersected: OTTAUQUECHEE RIVER Surface: Bituminous Maintenance/Ownership: State</p> |
| <p>Bridge 36: Culvert - 1961 Structure No. 300020003614051 Length: 8' Facility Carried: US4 Structure Type: CGMPPA Features Intersected: BROOK Maintenance/Ownership: State</p> | <p>Bridge 45: Stringer/multi-beam or girder - 1962 Structure No. 200020004514052 Length: 172' Width: 3.0' Height: 5.33' Facility Carried: US 04 ML Structure Type: 3 SPAN ROLLED BEAM Features Intersected: OTTAUQUECHEE RIVER Surface: Bituminous Maintenance/Ownership: State</p> |
| <p>Bridge 37: Culvert - 1961 Structure No. 300020003714051 Length: 6' Facility Carried: US4 Structure Type: ACCGMPPA Features Intersected: BROOK Maintenance/Ownership: State</p> | <p>Bridge 46: Slab - 1920 Structure No. 200020004614052 Length: 23' Width: 3.0' Height: 5.33' Facility Carried: US 04 ML Structure Type: CONCRETE SLAB Features Intersected: BROOK Surface: Bituminous Maintenance/Ownership: State</p> |
| <p>Bridge 38: Stringer/multi-beam or girder - 1961 Structure No. 200020003814052 Length: 137' Width: 3.0' Height: 5.33' Facility Carried: US 04 ML Structure Type: 3 SPAN ROLLED BEAM Features Intersected: OTTAUQUECHEE RIVER Surface: Bituminous Maintenance/Ownership: State</p> | |
| <p>Bridge 39: Stringer/multi-beam or girder - 1961 Structure No. 200020003914052 Length: 138' Width: 3.0' Height: 5.33' Facility Carried: US 04 ML Structure Type: 2 SPAN ROLLED BEAM Features Intersected: OTTAUQUECHEE RIVER Surface: Bituminous Maintenance/Ownership: State</p> | |
| <p>Bridge 39A: Culvert - 1961 Structure No. 3000200039A14051 Length: 7' Facility Carried: US4 Structure Type: CGMPP Features Intersected: BROOK Maintenance/Ownership: State</p> | |
| <p>Bridge 40: Stringer/multi-beam or girder - 1962 Structure No. 200020004014052 Length: 99' Width: 3.0' Height: 5.33' Facility Carried: US 04 ML Structure Type: ROLLED BEAM Features Intersected: OTTAUQUECHEE RIVER Surface: Bituminous Maintenance/Ownership: State</p> | |
| <p>Bridge 41: Culvert - 1962 Structure No. 300020004114051 Length: 6' Facility Carried: US4 Structure Type: CGMPP Features Intersected: BROOK Maintenance/Ownership: State</p> | |
| <p>Bridge 42: Stringer/multi-beam or girder - 1962 Structure No. 200020004214052 Length: 168' Width: 3.1' Height: 5.33' Facility Carried: US 04 ML Structure Type: 2 SPAN ROLLED BEAM Features Intersected: OTTAUQUECHEE RIVER Surface: Bituminous Maintenance/Ownership: State</p> | |
| <p>Bridge 43: Culvert - 2013 Structure No. 300020004314051 Length: 8' Facility Carried: US4 Structure Type: SEGMENTAL RC BOX Features Intersected: BROOK Maintenance/Ownership: State Height: 5.33' Height: 5.33'</p> | |

| | | | | | | | | | | |
|---|--|--|---|--|--|--|---------------------------------|---------------------------------------|------------------------------|--|
| <p>Historic Projects</p> <ul style="list-style-type: none"> Unknown Retreatment Resurface Bituminous Mix Skinny Mix Bituminous Seal Surface Treated Gravel Plant Mix Reclaimed Base and Bituminous Concrete | <p>Functional Class</p> <ul style="list-style-type: none"> 1 - Interstate System 2 - Other Freeways and Expressways 3 - Principal Arterial 4 - Minor Arterial 5 - Major Collector 6 - Minor Collector | <p>Curves</p> <ul style="list-style-type: none"> Left (degree) Right (degree) <p>Grades</p> <ul style="list-style-type: none"> Special grade up Special grade down | <p>Traffic Counters</p> <ul style="list-style-type: none"> Continuous (CTC) Weight-In-Motion (WIM) Short-Term, Scheduled Short-Term, Unscheduled | <p>Crash Locations</p> <ul style="list-style-type: none"> Fatal Injury Property Damage Only Unknown Crash Type <p>High Crash Locations (HCL's)</p> <p>Sections (& Intersections)</p> <ul style="list-style-type: none"> 1 - 100 (1 - 10) 101 - 200 (11 - 20) 201 - 300 (21 - 30) 301 - 400 (31 - 40) 401 - 800 (41 - 113) | <p>Mileage by Functional Class By Sheet</p> <p>020-2 3 - Other Principal Arterial 7.513</p> | <p>Mileage by Town By Sheet</p> <p>BRIDGEWATER - U004-1405 7.513 of 7.513</p> | <p>DISTRICT</p> <p>4</p> | <p>TOWN</p> <p>BRIDGEWATER</p> | <p>Date: 10/02/22</p> | <p>ROUTE</p> <p>US-4</p> <p>ETE mileage: 35.736 to 43.249</p> |
|---|--|--|---|--|--|--|---------------------------------|---------------------------------------|------------------------------|--|

For More Information Contact - Vermont Agency of Transportation, Policy, Planning and Intermodal Development Division - Mapping Section, 219 North Main Street, Barre, VT 05641 Telephone: 802-828-2600.