

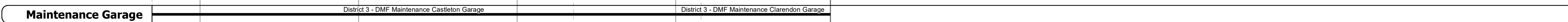




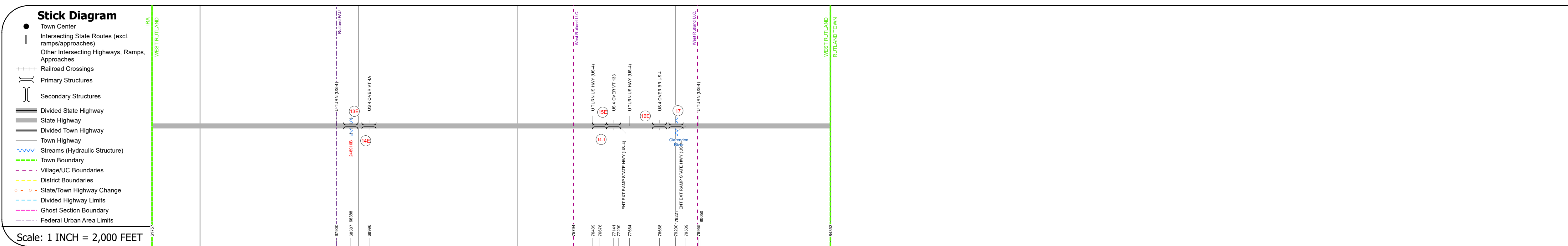
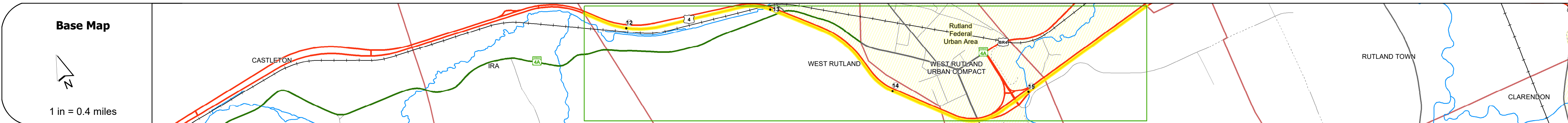
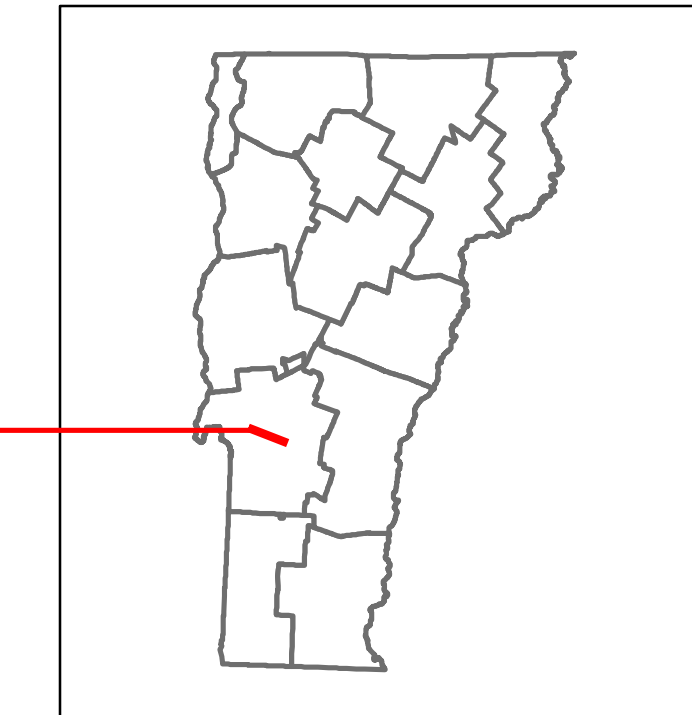
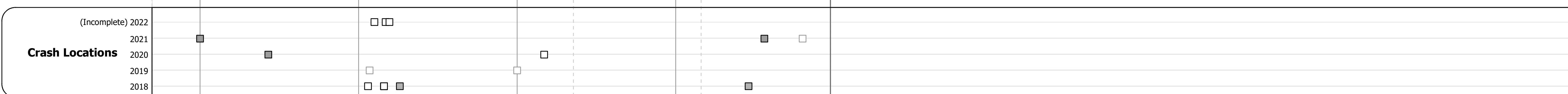


DISTRICT	TOWN	ROUTE
3	WEST RUTLAND	US-4



Year	Station 1	Station 2	Station 3	Station 4	Station 5	Station 6	Station 7
2021	6700		6700	6700	3617	3617	5097
2020	5862		5866	5866	3228	3228	4550
2019	6921		6921	6921	3922	3922	5529
2018			13400				11000
2017			13300				9900



STRUCTURE DESCRIPTIONS

- Bridge 13E:** Stringer/multi-beam or girder - 1968
Structure No. 200020013E11282
Length: 410'
Height: 5.33'
Width: 3.0'
Under Clearance: 2.17'
Facility Carried: US 04 ML
Structure Type: 5 SPAN ROLLED BEAM
Features Intersected: CLARENDON PITTSFORD R.R.
Surface: Bituminous
Maintenance/Ownership: State
- Bridge 14E:** Stringer/multi-beam or girder - 1968
Structure No. 200020014E11282
Length: 294'
Height: 5.33'
Width: 3.0'
Under Clearance: 1.42'
Facility Carried: US 04 ML
Structure Type: 3 SP CONT ROLLED BM
Features Intersected: US 4 OVER VT 4A
Surface: Bituminous
Maintenance/Ownership: State
- Bridge 14-1:** Culvert - 1968
Structure No. 30002014-111281
Length: 8'
Facility Carried: US4
Structure Type: CGMPP
Features Intersected: BROOK
Maintenance/Ownership: State
- Bridge 15E:** Stringer/multi-beam or girder - 1968
Structure No. 200020015E11282
Length: 99'
Height: 5.33'
Width: 3.8'
Under Clearance: 1.42'
Facility Carried: US 04 ML
Structure Type: ROLLED BEAM
Features Intersected: US 4 OVER VT 133
Surface: Bituminous
Maintenance/Ownership: State
- Bridge 16E:** Stringer/multi-beam or girder - 1986
Structure No. 200020016E11282
Length: 166'
Height: 5.33'
Width: 3.7'
Under Clearance: 1.25'
Facility Carried: US 04 ML
Structure Type: 3 SP CONT WLD GIRDER
Features Intersected: US 4 OVER BR US 4
Surface: Bituminous
Maintenance/Ownership: State
- Bridge 17:** Culvert - 1986
Structure No. 20002001711282
Length: 44'
Height: 5.33'
Facility Carried: US 04 ML
Structure Type: TWIN CELL RC BOX
Features Intersected: CLARENDON RIVER
Maintenance/Ownership: State

Historic Projects <ul style="list-style-type: none"> Unknown Bituminous Concrete Retreatment Resurface Bituminous Mix Skippy Mix Bituminous Seal 	Functional Class <ul style="list-style-type: none"> 1 - Interstate System 2 - Other Freeways and Expressways 3 - Principal Arterial 4 - Minor Arterial 5 - Major Collector 6 - Minor Collector 	Curves <ul style="list-style-type: none"> Left Right 	Grades <ul style="list-style-type: none"> grade up grade down 	Traffic Counters <ul style="list-style-type: none"> Continuous (CTC) Weigh-In-Motion (WIM) Short-Term, Scheduled Short-Term, Unscheduled 	Crash Locations <ul style="list-style-type: none"> Fatal Injury Property Damage Only Unknown Crash Type 	Mileage by Functional Class By Sheet 020-1 3 - Other Principal Arterial 4.279	Mileage by Town By Sheet WEST RUTLAND - U004-1128 4.279 of 4.279	DISTRICT 3	TOWN WEST RUTLAND	Date: 10/02/22	ROUTE US-4 ETE mileage: 11.697 to 15.976
Speed Zones 25 30 35 40 45 50 55 60 65						Page Total Mileage: 4.279 mi		Page Total Mileage: 4.279 mi		1 of 1 TWN mileage: 11.697 to 15.976	