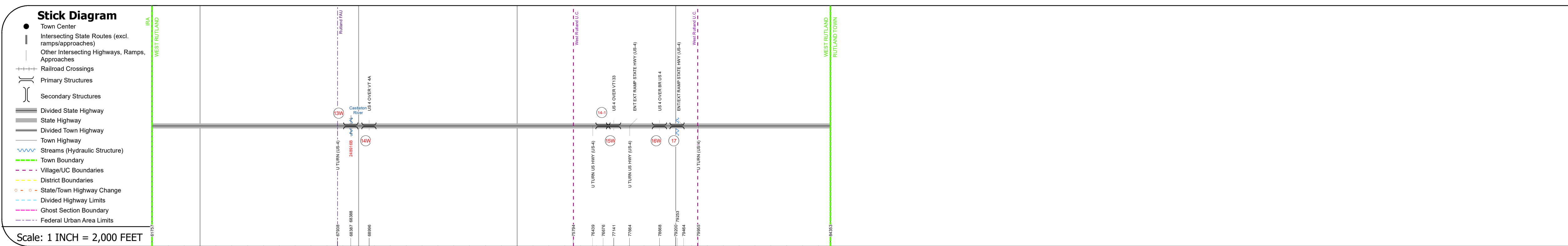
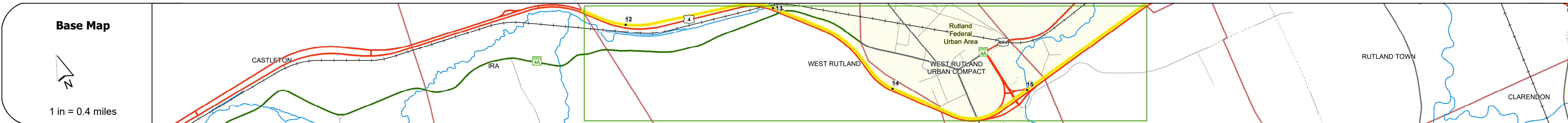
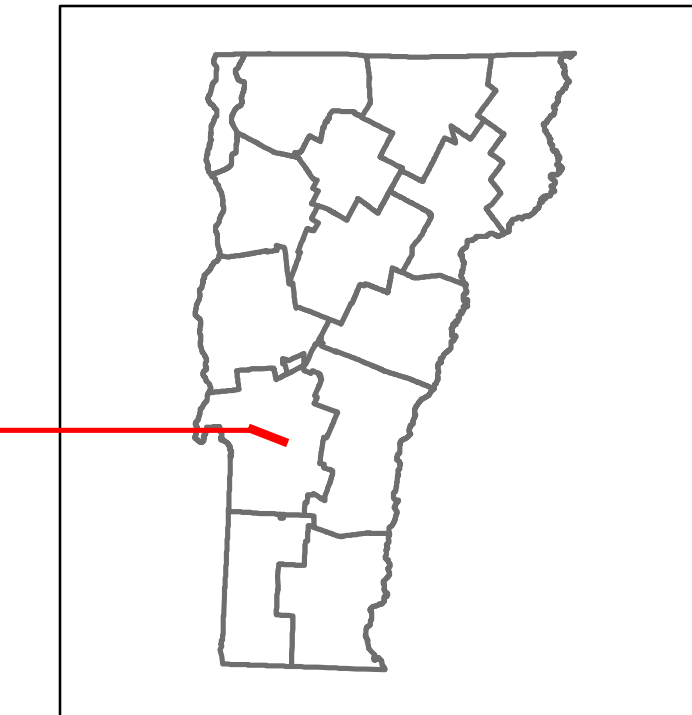


DISTRICT	TOWN	ROUTE
3	WEST RUTLAND	US-4



STRUCTURE DESCRIPTIONS

Bridge 13W:
Stringer/multi-beam or girder - 1968
Structure No. 200020013W11282
Length: 315'
Height: 5.33'
Width: 3.0'
Under Clearance: 2.67'
Facility Carried: US 04 ML
Structure Type: 5 SPAN ROLLED BEAM
Features Intersected: CLARENDON PITTSFORD R.R.
Surface: Bituminous
Maintenance/Ownership: State

Bridge 14W:
Stringer/multi-beam or girder - 1968
Structure No. 200020014W11282
Length: 341'
Height: 5.33'
Width: 3.0'
Under Clearance: 1.33'
Facility Carried: US 04 ML
Structure Type: 3 SP CONT ROLLED BM
Features Intersected: US 4 OVER VT 4A
Surface: Bituminous
Maintenance/Ownership: State


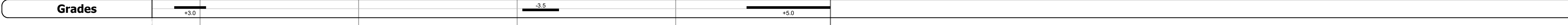

Bridge 14-1:
Culvert - 1968
Structure No. 30002014-111281
Length: 8'
Facility Carried: US4
Structure Type: CGMPP
Features Intersected: BROOK
Maintenance/Ownership: State

Bridge 15W:
Stringer/multi-beam or girder - 1968
Structure No. 200020015W11282
Length: 99'
Height: 5.33'
Width: 3.8'
Under Clearance: 1.17'
Facility Carried: US 04 ML
Structure Type: ROLLED BEAM
Features Intersected: US 4 OVER VT133
Surface: Bituminous
Maintenance/Ownership: State



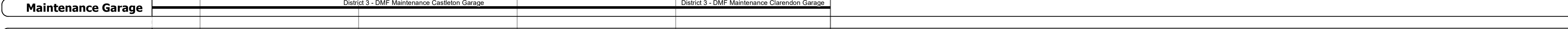
Bridge 16W:
Stringer/multi-beam or girder - 1986
Structure No. 200020016W11282
Length: 166'
Height: 5.33'
Width: 3.7'
Under Clearance: 1.25'
Facility Carried: US 04 ML
Structure Type: 3 SP CONT WLD GIRDER
Features Intersected: US 4 OVER BR US 4
Surface: Bituminous
Maintenance/Ownership: State

Bridge 17:
Culvert - 1986
Structure No. 20002001711282
Length: 44'
Height: 5.33'
Facility Carried: US 04 ML
Structure Type: TWIN CELL RC BOX
Features Intersected: CLARENDON RIVER
Maintenance/Ownership: State

Road Widths	Travellane	24
Roadway	38	
Lane Count	2	
Base	Two 2-1/2" Crushed Stone Base Courses	
Subbase	2" Crushed Rock	




Historic Projects	<ul style="list-style-type: none"> 2015: BF BN(115) 2012: NH SURF(22) 2000: NH 9727(15) 1984: FECC F 020-1(13) 1968: AP 020-1(10) 1985: FECC F 020-1(10)/C1
Maintenance Garage	District 3 - DMF Maintenance Castleton Garage / District 3 - DMF Maintenance Clarendon Garage



Traffic Counters	
------------------	--

AADT	2021	6649	6649	6649	3509	5212
2020	5613	5613	5613	3132	4733	4733
2019	6775	6775	6775	3806	5751	5751
2018						
2017						



Historic Projects <ul style="list-style-type: none"> Unknown Retreatment Resurface Bituminous Mix Skippy Mix Bituminous Seal 	Functional Class <ul style="list-style-type: none"> 1 - Interstate System 2 - Other Freeways and Expressways 3 - Principal Arterial 4 - Minor Arterial 5 - Major Collector 6 - Minor Collector 	Curves <ul style="list-style-type: none"> Left Right 	Grades <ul style="list-style-type: none"> grade up grade down 	Traffic Counters <ul style="list-style-type: none"> Continuous (CTC) Weight-In-Motion (WIM) Short-Term, Scheduled Short-Term, Unscheduled 	Crash Locations <ul style="list-style-type: none"> Fatal Injury Property Damage Only Unknown Crash Type 	Mileage by Functional Class By Sheet 020-1 3 - Other Principal Arterial 4.279	Mileage by Town By Sheet WEST RUTLAND - U004-1128W 4.279 of 4.279	DISTRICT 3	TOWN WEST RUTLAND	Date: 10/02/22	ROUTE US-4 ETE mileage: 11.697 to 15.976
Speed Zones 25 30 35 40 45 50 55 60 65						Page Total Mileage: 4.279 mi		Page Total Mileage: 4.279 mi		1 of 1 TWN mileage: 11.697 to 15.976	