

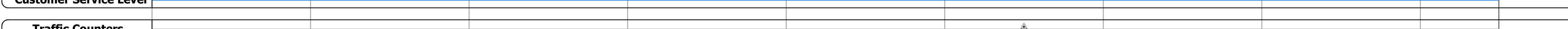




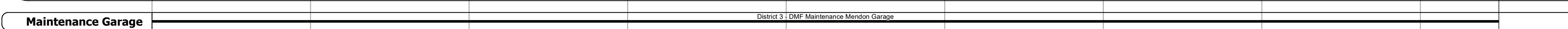
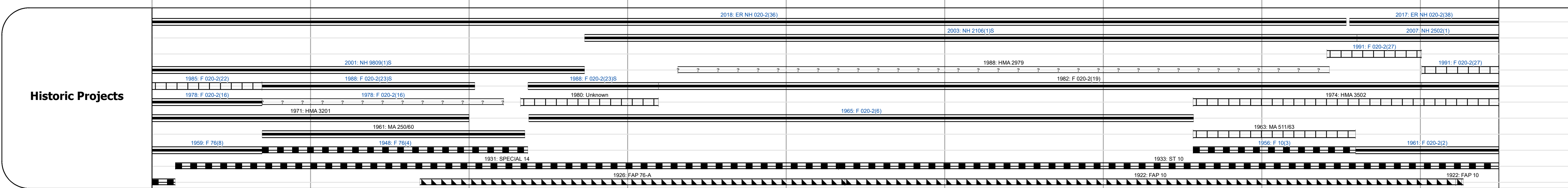
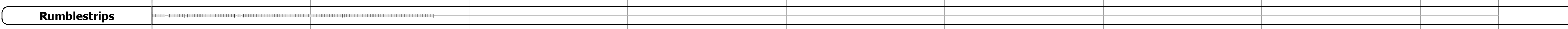


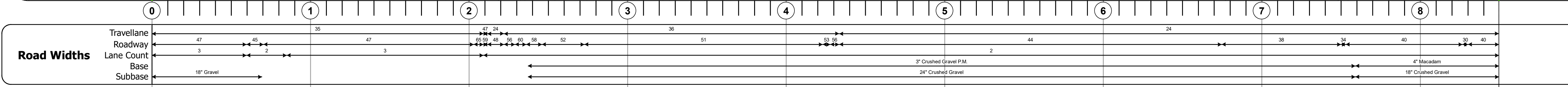
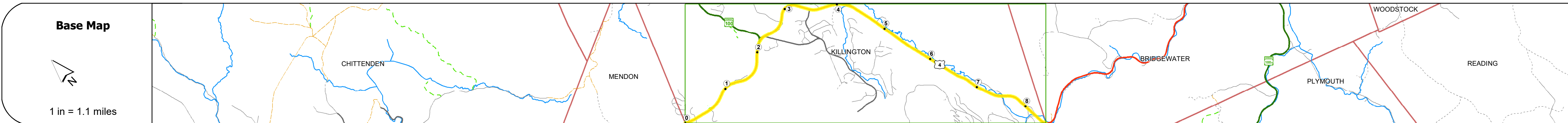
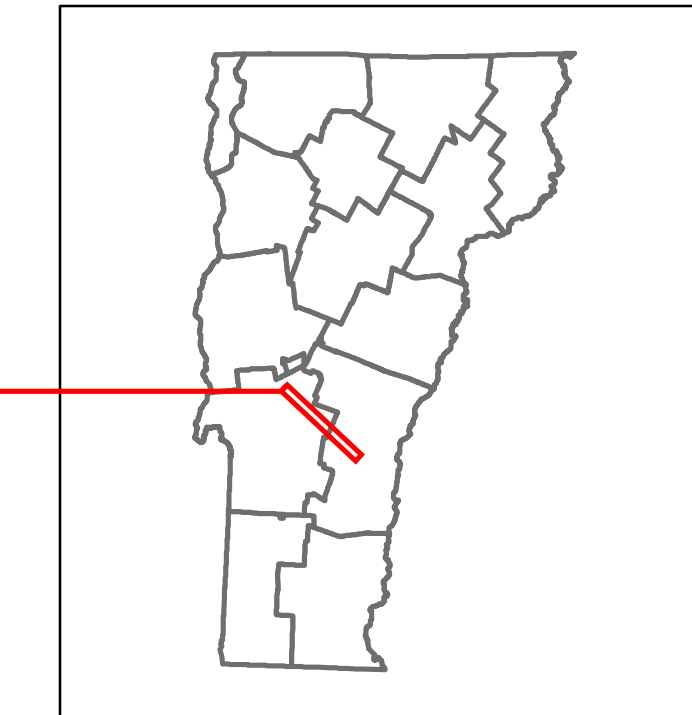


Route Log and Progress Chart

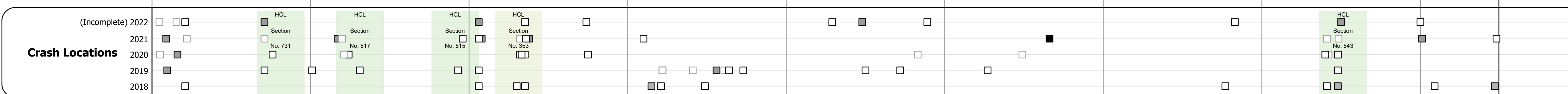
DRAFT

Please Note: Errors and Omissions May Exist.
Contact the VTrans Mapping Section with questions or concerns.

DISTRICT	TOWN	ROUTE
3	KILLINGTON	US-4



Year	Section 1	Section 2	Section 3	Section 4	Section 5	Section 6	Section 7	Section 8	Section 9	Section 10
2021	8938	6837	4735							
2020	7528	6469	4179							
2019	9231	7637	4934							
2018	10600	9100	7800	4600	5000			4900		
2017	9600	9100	7400	4800	5000			4900		



STRUCTURE DESCRIPTIONS

- Bridge 28:** Culvert - 1948. Structure No. 300020002811211. Length: 11'. Facility Carried: US4. Structure Type: CGMPP. Features Intersected: BROOK. Maintenance/Ownership: State.
- Bridge 30:** Culvert - 1965. Structure No. 300020003011211. Length: 6'. Facility Carried: US4. Structure Type: ACCGMPPA. Features Intersected: BROOK. Maintenance/Ownership: State.
- Bridge 31:** Tee Beam - 1953. Structure No. 200020003111212. Length: 34'. Height: 5.33'. Width: 5.6'. Facility Carried: US 04 ML. Structure Type: CONCRETE T-BEAM. Features Intersected: ROARING BROOK. Surface: Bituminous. Maintenance/Ownership: State.
- Bridge 32A:** Culvert - 2017. Structure No. 300020032A11211. Length: 8'. Facility Carried: US4. Structure Type: PRECAST RC BOX. Features Intersected: BROOK. Maintenance/Ownership: State.
- Bridge 32C:** Truss - thru - 1997. Structure No. 200020032C11212. Length: 116'. Facility Carried: US 04 ML. Structure Type: PED BRIDGE OVER US4. Features Intersected: US 4 UNDER PEDESTRIAN BR. Maintenance/Ownership: Unknown.
- Bridge 33:** Stringer/multi-beam or girder - 1956. Structure No. 20002003311212. Length: 69'. Height: 5.33'. Width: 3.1'. Facility Carried: US 04 ML. Structure Type: ROLLED BEAM. Features Intersected: OTTAUQUECHEE RIVER. Surface: Bituminous. Maintenance/Ownership: State.
- Bridge 34:** Stringer/multi-beam or girder - 1961. Structure No. 20002003411212. Length: 187'. Height: 5.33'. Width: 3.1'. Facility Carried: US 04 ML. Structure Type: 3 SPAN ROLLED BEAM. Features Intersected: OTTAUQUECHEE RIVER. Surface: Bituminous. Maintenance/Ownership: State.

Historic Projects Bituminous Concrete, Retreatment, Resurface, Bituminous Mix, Skiny Mix, Bituminous Seal, Surface Treated Gravel, Plant Mix, Reclaimed Base and Bituminous Concrete, Concrete	Functional Class 1- Interstate System, 2- Other Freeways and Expressways, 3- Principal Arterial, 4- Minor Arterial, 5- Major Collector, 6- Minor Collector	Curves Left, Right, Grades (degrees), Road Widths (ft)	Grades (percent) grade up, (percent) grade down	Traffic Counters Continuous (CTC), Weigh-In-Motion (WIM), Short-Term, Scheduled, Short-Term, Unscheduled	Crash Locations Fatal, Injury, Property Damage Only, Unknown Crash Type, High Crash Locations (HCL's)	Mileage by Functional Class By Sheet 020-2 3 - Other Principal Arterial 8.495	Mileage by Town By Sheet KILLINGTON - U004-1121 8.495 of 8.495	DISTRICT 3	TOWN KILLINGTON	Date: 10/02/22	ROUTE US-4 ETE mileage: 27,241 to 35,736
Speed Zones 25, 30, 35, 40, 45, 50, 55, 60, 65						Page Total Mileage: 8.495 mi		Page Total Mileage: 8.495 mi		1 of 1 TWN mileage: 0.0 to 8.495	

For More Information Contact - Vermont Agency of Transportation, Policy, Planning and Intermodal Development Division - Mapping Section, 219 North Main Street, Barre, VT 05641 Telephone: 802-828-2600.