


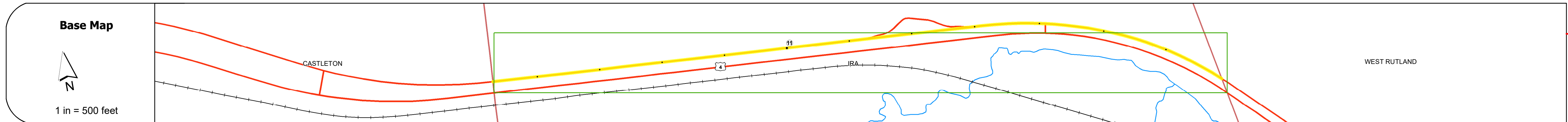
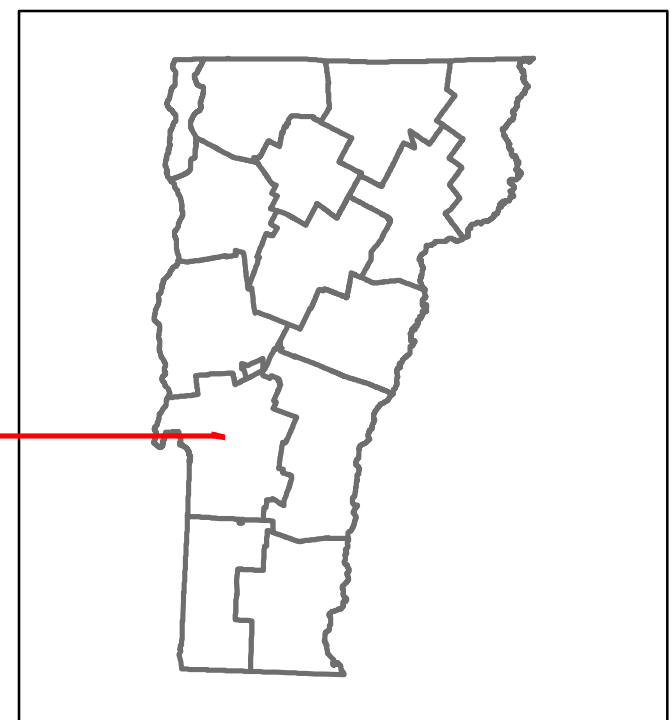


Route Log and Progress Chart

DRAFT

Please Note: Errors and Omissions May Exist.
Contact the VTrans Mapping Section with questions or concerns.

DISTRICT	TOWN	ROUTE
3	IRA	US-4



STRUCTURE DESCRIPTIONS

Bridge 12-7W:
Culvert - 1968
Structure No. 300020127W11091
Length: 6'
Facility Carried: US4
Structure Type: ACCGMPP
Features Intersected: BROOK
Maintenance/Ownership: State

Bridge 12-8:
Culvert - 1968
Structure No. 30002012-811091
Length: 6'
Facility Carried: US4
Structure Type: ACCGMPPA
Features Intersected: BROOK
Maintenance/Ownership: State

Road Widths	Travellane: 24 Roadway: 38 Lane Count: 2 Base: Two 2-1/2" Crushed Stone Base Courses Subbase: 2" Crushed Rock
--------------------	---

Curves	2
---------------	---

Grades	
---------------	--

Guardrails	
-------------------	--

Rumblestrips	
---------------------	--

Historic Projects	2012: NH SURF(22) 2000: NH 9727(1)S 1984: FEQC F 020-1(13) 1968: F 020-1(5)
--------------------------	--

Maintenance Garage	District 3 - DMF Maintenance Castleton Garage
---------------------------	---

Speed Zone	35
-------------------	----

Functional Class	3
-------------------------	---

National Highway System	NHS - Other NHS Routes
--------------------------------	------------------------

Limited Access Highway	Full
-------------------------------	------

Customer Service Level	Interstate Or Divided Highway
-------------------------------	-------------------------------

Traffic Counters	
-------------------------	--

AADT	2021: 6649 2020: 5613 2019: 6775 2018: 2017:
-------------	--

Crash Locations	(Incomplete) 2022 2021 2020 2019 2018
------------------------	---

Historic Projects Unknown, Bituminous Concrete, Retreatment, Resurface, Bituminous Mix, Skiny Mix, Bituminous Seal, Surface Treated Gravel, Plant Mix, Reclaimed Base and Bituminous Concrete, Concrete, Gravel	Functional Class 1- Interstate System, 2- Other Freeways and Expressways, 3- Principal Arterial, 4- Minor Arterial, 5- Major Collector, 6- Minor Collector	Curves Left (degrees), Right (degrees) Grades (degrees) Left, (degrees) Right grade up, grade down	Traffic Counters Continuous (CTC), Weigh-In-Motion (WIM), Short-Term, Scheduled, Short-Term, Unscheduled (counter ID)	Crash Locations Fatal, Injury, Property Damage Only, Unknown Crash Type High Crash Locations (HCL's) Sections (& Intersections) HCL No. 1-100 (1-10), 101-200 (11-20), 201-300 (21-30), 301-400 (31-40), 401-800 (41-113)	Mileage by Functional Class By Sheet 020-1 3 - Other Principal Arterial 1.168 Page Total Mileage: 1.168 mi	Mileage by Town By Sheet IRA - U004-1109w 1.168 of 1.168 Page Total Mileage: 1.168 mi	DISTRICT 3	TOWN IRA	Date: 10/02/22 1 of 1 TWN mileage: 10.529 to 11.697	ROUTE US-4 ETE mileage: 10.529 to 11.697
---	--	--	---	---	--	---	----------------------	--------------------	--	--

For More Information Contact - Vermont Agency of Transportation, Policy, Planning and Intermodal Development Division - Mapping Section, 219 North Main Street, Barre, VT 05641 Telephone: 802-828-2600.