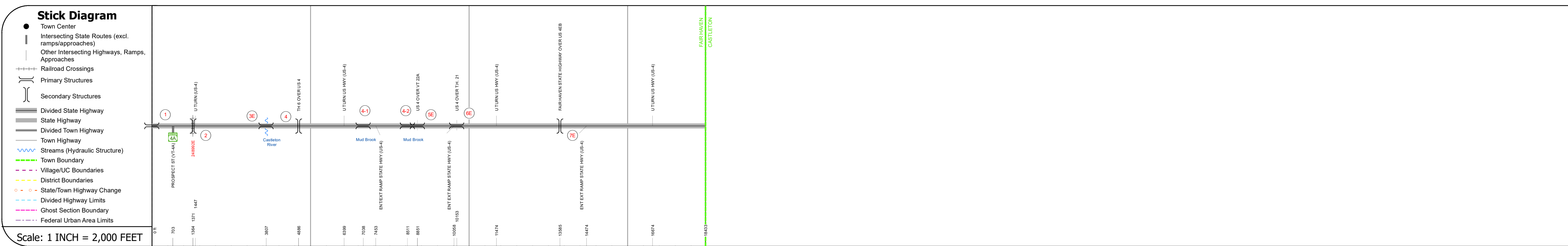
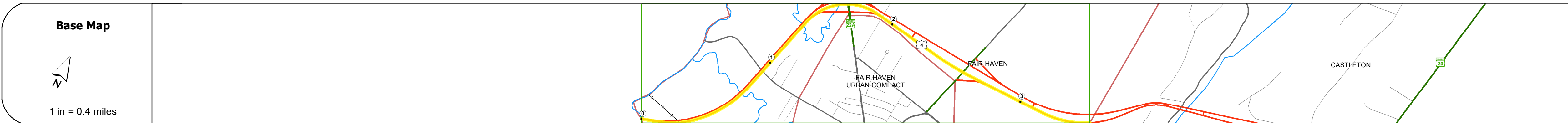
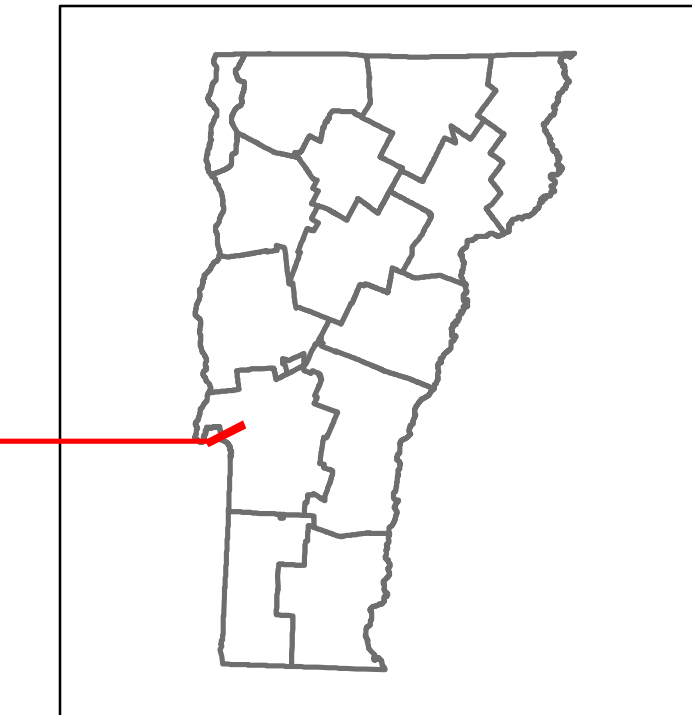


DISTRICT	TOWN	ROUTE
3	FAIR HAVEN	US-4



Travel Lane	Roadway	Lane Count	Base	Subbase
24	36	2	Two 2-1/2" Crushed Stone Base Courses	24" Crushed Rock

Curves	3
--------	---

Grades	+4.6
--------	------

Guardrails	
------------	--

Rumblestrips	
--------------	--

Year	Project Name	Stationing
2015	BH MEMB(35)	1800-1850
2014	BH BPNT(10)	1750-1800
2012	NH SURF(22)	1650-1750
2009	NH HES(020-121)	1550-1650
2009	BH MEMB(2)	1450-1550
2004	NH 8811(15)	1350-1450
1987	F 020-1(16)	1250-1350
1971	F 020-1(4)	1150-1250

Maintenance Garage	District 3 - DMF Maintenance Castleton Garage
--------------------	---

Speed Zone	55
------------	----

Functional Class	3
------------------	---

National Highway System	NHS - Other NHS Routes
-------------------------	------------------------

Limited Access Highway	Full
------------------------	------

Customer Service Level	Interstate Or Divided Highway
------------------------	-------------------------------

Traffic Counters	R020, R001, R002
------------------	------------------

Year	R020	R001	R002
2021	4243	3527	2042
2020	3745	3113	1802
2019	4354	3799	2127
2018	8400	6900	8100
2017	8200	7000	7600

Year	Crash Locations
(Incomplete) 2022	1
2021	1
2020	1
2019	2
2018	2

### STRUCTURE DESCRIPTIONS

**Unknown 1:**  
Unknown  
Structure No. 200020B00111072  
Structure Type: Unknown

**Bridge 2:**  
Girder and floorbeam system - 1971  
Structure No. 20002000211072  
Length: 175'  
Under Clearance: 17.0'  
Facility Carried: RAILROAD  
Structure Type: 2 SP WELDED THRU GIR  
Features Intersected: CL+P-RR OVER U.S.4  
Maintenance: Unknown  
Ownership: State

**Bridge 3E:**  
Stringer/multi-beam or girder - 1971  
Structure No. 200020003E11072  
Length: 243'  
Height: 5.33'  
Width: 4.3'  
Facility Carried: US 04 ML  
Structure Type: 2 SP CONT WELDED GIR  
Features Intersected: CASTLETON RIVER  
Surface: Bituminous  
Maintenance/Ownership: State

**Unknown 4:**  
Unknown  
Structure No. 20110700D411071  
Structure Type: Unknown  
Features Intersected: TH 6 OVER US 4  
Maintenance/Ownership: State

**Bridge 4-1:**  
Culvert - 1971  
Structure No. 30002004-111071  
Length: 8'  
Facility Carried: US4  
Structure Type: CGMPP  
Features Intersected: MUD BROOK  
Maintenance/Ownership: State

**Bridge 4-2:**  
Culvert - 1969  
Structure No. 30002004-211071  
Length: 8'  
Facility Carried: US4  
Structure Type: CGMPP  
Features Intersected: MUD BROOK  
Maintenance/Ownership: State

**Bridge 5E:**  
Stringer/multi-beam or girder - 1971  
Structure No. 200020005E11072  
Length: 191'  
Height: 5.33'  
Width: 3.7'  
Under Clearance: 1.17'  
Facility Carried: US 04 ML  
Structure Type: WELDED GIRDER  
Features Intersected: US 4 OVER VT 22A  
Surface: Bituminous  
Maintenance/Ownership: State

**Bridge 6E:**  
Culvert - 1970  
Structure No. 200020006E11072  
Length: 25'  
Height: 5.33'  
Width: 3.8'  
Under Clearance: 1.17'  
Facility Carried: US 04 ML  
Structure Type: RC BOX  
Features Intersected: US 4 OVER T.H. 21  
Maintenance/Ownership: State

**Unknown 7E:**  
Unknown  
Structure No. 201142000111072  
Structure Type: Unknown  
Features Intersected: FAIR HAVEN STATE HIGHWAY OVER US 4EB  
Maintenance/Ownership: State

<b>Historic Projects</b> <ul style="list-style-type: none"> <li>Unknown</li> <li>Retreatment</li> <li>Resurface</li> <li>Bituminous Mix</li> <li>Skinny Mix</li> <li>Bituminous Seal</li> </ul>	<b>Functional Class</b> <ul style="list-style-type: none"> <li>1 - Interstate System</li> <li>2 - Other Freeways and Expressways</li> <li>3 - Principal Arterial</li> <li>4 - Minor Arterial</li> <li>5 - Major Collector</li> <li>6 - Minor Collector</li> </ul>	<b>Curves</b> <ul style="list-style-type: none"> <li>Left</li> <li>Right</li> </ul>	<b>Grades</b> <ul style="list-style-type: none"> <li>Special grade up</li> <li>Special grade down</li> </ul>	<b>Traffic Counters</b> <ul style="list-style-type: none"> <li>Continuous (CTC)</li> <li>Weight-In-Motion (WIM)</li> <li>Short-Term, Scheduled</li> <li>Short-Term, Unscheduled</li> </ul>	<b>Crash Locations</b> <ul style="list-style-type: none"> <li>Fatal</li> <li>Injury</li> <li>Property Damage Only</li> <li>Unknown Crash Type</li> </ul>	<b>Mileage by Functional Class By Sheet</b> 020-1 3 - Other Principal Arterial 3.491	<b>Mileage by Town By Sheet</b> FAIR HAVEN - U004-1107 3.491 of 3.491	<b>DISTRICT</b> 3	<b>TOWN</b> FAIR HAVEN	<b>Date:</b> 10/02/22	<b>ROUTE</b> US-4				
<b>Historic Projects Legend:</b> <ul style="list-style-type: none"> <li>Bituminous Concrete</li> <li>Bituminous Macadam</li> <li>Cold Plane and Plant Mix</li> <li>Freeways and Expressways</li> <li>Reclaimed Base and Bituminous Concrete</li> <li>Concrete</li> <li>Gravel</li> <li>Surface Treated Gravel</li> <li>Plant Mix</li> <li>Freeways and Expressways</li> <li>Bituminous Concrete</li> </ul>						<b>Speed Zones</b> 25 30 35 40 45 50 55 60 65		<b>Road Widths</b> (ft)		<b>High Crash Locations (HCL's)</b> Sections (& Intersections) HCL No. 1-100 (1-10) 201-300 (21-30) 301-400 (31-40) 401-500 (41-50) 501-600 (51-60) 601-700 (61-70)		<b>Page Total Mileage:</b> 3.491 mi		<b>Page Total Mileage:</b> 3.491 mi	