Route Log and Progress Chart

DRAFT

Please Note: Errors and Omissions May Exist.
Contact the VTrans Mapping Section with questions or concerns.

DISTRICT	TOWN	ROUTE
6	WATERBURY	US-2

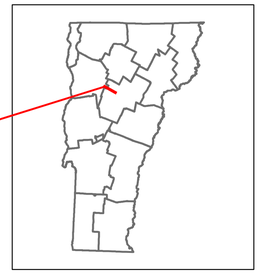

2

Base Map

1 in = 2,000 feet

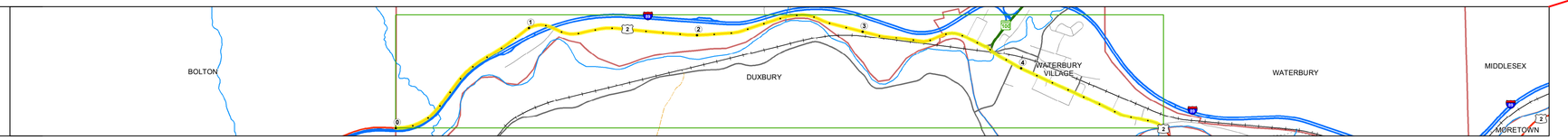

Stick Diagram

- Town Center
- Intersecting State Routes (excl. ramps/approaches)
- Other Intersecting Highways, Ramps, Approaches
- Railroad Crossings
- Primary Structures
- Secondary Structures
- Divided State Highway
- State Highway
- Divided Town Highway
- Town Highway
- Streams (Hydraulic Structure)
- Town Boundary
- Village/UC Boundaries
- District Boundaries
- State/Town Highway Change
- Divided Highway Limits
- Ghost Section Boundary
- Federal Urban Area Limits

Scale: 1 INCH = 2,000 FEET



Road Widths

Curves

Grades

Guardrails

Rumblestrips

Historic Projects

Maintenance Garage

District 6 - DMF Maintenance Middlesex Garage

Speed Zone

Functional Class

National Highway System

Limited Access Highway

Customer Service Level



Traffic Counters

AADT



Crash Locations

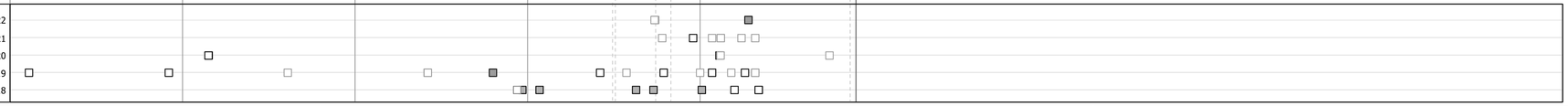

STRUCTURE DESCRIPTIONS

Unknown 40A:
Unknown
Structure No. 200089050N12182
Structure Type: Unknown
Features Intersected: I 89 OVER US 2
Maintenance/Ownership: State

Unknown 40B:
Unknown
Structure No. 200089050S12182
Structure Type: Unknown
Features Intersected: I 89 OVER US 2
Maintenance/Ownership: State

Bridge 41:
Culvert - 1961
Structure No. 300284004112181
Length: 8'
Facility Carried: US2
Structure Type: CGMPP ALUM SLEEVE
Features Intersected: BROOK
Maintenance/Ownership: State

Bridge 44:
Stringer/multi-beam or girder - 1961
Structure No. 200284004412182
Length: 243'
Height: 5.33'
Width: 3.0'
Facility Carried: US 02 ML
Structure Type: 3 SPAN ROLLED BEAM
Features Intersected: LITTLE RIVER
Surface: Bituminous
Maintenance/Ownership: State

Bridge 46:
Girder and floorbeam system - 1956
Structure No. 200013004612182
Length: 126'
Facility Carried: RAILROAD
Structure Type: RIVETED THRU GIRDER
Features Intersected: N.E.C.R.R. OVER US 2
Maintenance/Ownership: Unknown

Bridge 47:
Stringer/multi-beam or girder - 1956
Structure No. 200013004712182
Length: 39'
Height: 1.17'
Width: 4.4'
Facility Carried: US 02 ML
Structure Type: ROLLED BEAM
Features Intersected: THATCHER BROOK
Surface: Bituminous
Maintenance/Ownership: Town

Bridge 48:
Stringer/multi-beam or girder - 1992
Structure No. 200013004812182
Length: 278'
Height: 5.33'
Width: 4.0'
Facility Carried: US 02 ML
Structure Type: 2 SP CONT CURVED GIR
Features Intersected: WINOOSKI RIVER
Surface: Bituminous
Maintenance/Ownership: Town

Historic Projects

- Unknown
- Retreatment
- Resurface
- Bituminous Mix
- Skinny Mix
- Bituminous Seal
- Bituminous Concrete
- Bituminous Macadam
- Cold Plane and Bituminous Concrete
- Concrete
- Gravel
- Surface Treated
- Gravel
- Plant Mix
- Reclaimed Base and Bituminous Concrete

Indicated plans available - http://vtransmap01.aot.state.vt.us/rp/dpr/Diwebstore/

Functional Class

- 1 - Interstate System
- 2 - Other Freeways and Expressways
- 3 - Principal Arterial
- 4 - Minor Arterial
- 5 - Major Collector
- 6 - Minor Collector

Speed Zones

SPEED LIMIT 25, 30, 35, 40, 45, 50, 55, 60, 65

Curves

(degrees) Left, Right

Grades

(percent) grade up, grade down

Road Widths

(ft)

Traffic Counters

- Continuous (CTC)
- Weigh-In-Motion (WIM)
- Short-Term, Scheduled
- Short-Term, Unscheduled

(counter ID)

AADT

(AADT)

Crash Locations

- Fatal
- Injury
- Property Damage Only
- Unknown Crash Type

High Crash Locations (HCL's)

Sections (& Intersections)

HCL No.
1 - 100 (1 - 10)
101 - 200 (11 - 20)
201 - 300 (21 - 30)
301 - 400 (31 - 40)
401 - 800 (41 - 113)

Mileage by Functional Class By Sheet

028-2	4 - Minor Arterial	3.789
013-4	4 - Minor Arterial	1.115

Page Total Mileage: 4.904 mi

Mileage by Town By Sheet

WATERBURY - U002-1218	4.904 of 4.904

Page Total Mileage: 4.904 mi

DISTRICT	TOWN	Date: 10/02/22	ROUTE
6	WATERBURY	1 of 1 TWN mileage: 0.0 to 4.904	US-2 ETE mileage: 60.695 to 65.599

For More Information Contact - Vermont Agency of Transportation, Policy, Planning and Intermodal Development Division - Mapping Section, 219 North Main Street, Barre, VT 05641 Telephone: 802-828-2600.