
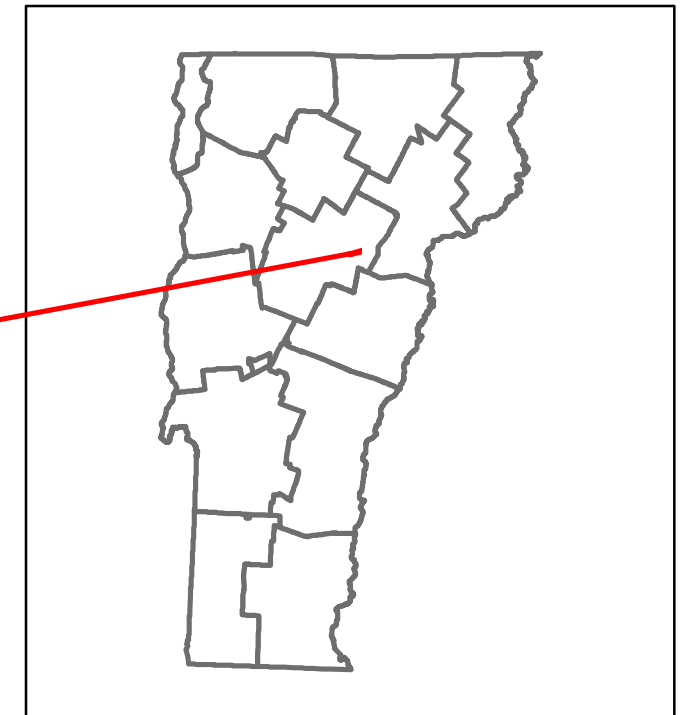







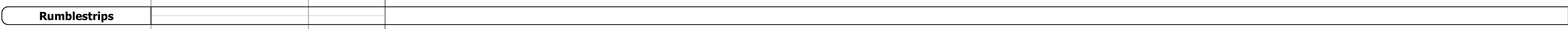






DISTRICT	TOWN	ROUTE
6	PLAINFIELD	US-2




STRUCTURE DESCRIPTIONS

Bridge 75:
Stringer/multi-beam or girder - 1966
Structure No: 200028007512142
Length: 95'
Height: 5.33'
Width: 3.3'
Facility Carried: US 02 ML
Structure Type: WELDED PLATE GIRDER
Features Intersected: WINDOSKI RIVER
Surface: Bituminous
Maintenance/Ownership: State



Year	6981	7698	5950
2021	6981	7698	5950
2020	6523	6792	4758
2019	7701	8019	5618
2018	7700	8000	7400
2017	7700	8000	7200



Historic Projects Unknown, Retreatment, Resurface, Bituminous Mix, Skiny Mix, Bituminous Seal Bituminous Concrete, Cold Plane and Freeways and Expressways, Concrete, Surface Treated Gravel, Plant Mix, Reclaimed Base and Bituminous Concrete	Functional Class 1 - Interstate System, 2 - Other Freeways and Expressways, 3 - Principal Arterial, 4 - Minor Arterial, 5 - Major Collector, 6 - Minor Collector	Curves Left (degrees), Right (degrees) Grades (degrees) grade up, (degrees) grade down Road Widths (ft)	Traffic Counters Continuous (CTC), Weigh-In-Motion (WIM), Short-Term, Scheduled, Short-Term, Unscheduled (counter ID) AADT (AADT)	Crash Locations Fatal, Injury, Property Damage Only, Unknown Crash Type High Crash Locations (HCL's) Sections (& Intersections) HCL No. 1-100 (1-10), 101-200 (11-20), 201-300 (21-30), 301-400 (31-40), 401-800 (41-113)	Mileage by Functional Class By Sheet 028-3 3 - Other Principal Arterial 1.486 Page Total Mileage: 1.486 mi	Mileage by Town By Sheet PLAINFIELD - U002-1214 1.486 of 1.486 Page Total Mileage: 1.486 mi	DISTRICT 6	TOWN PLAINFIELD	Date: 10/02/22 1 of 1 TWN mileage: 0.0 to 1.486	ROUTE US-2 ETE mileage: 85.345 to 86.831
--	--	---	--	---	--	---	----------------------	---------------------------	---	---