


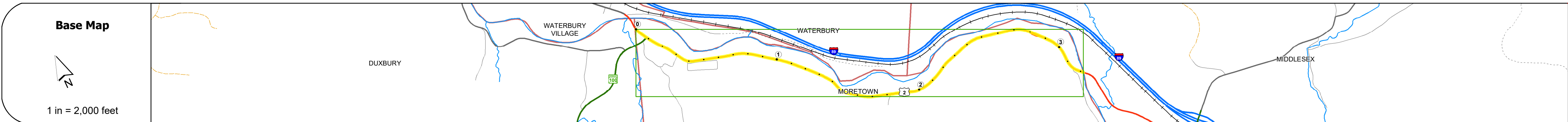

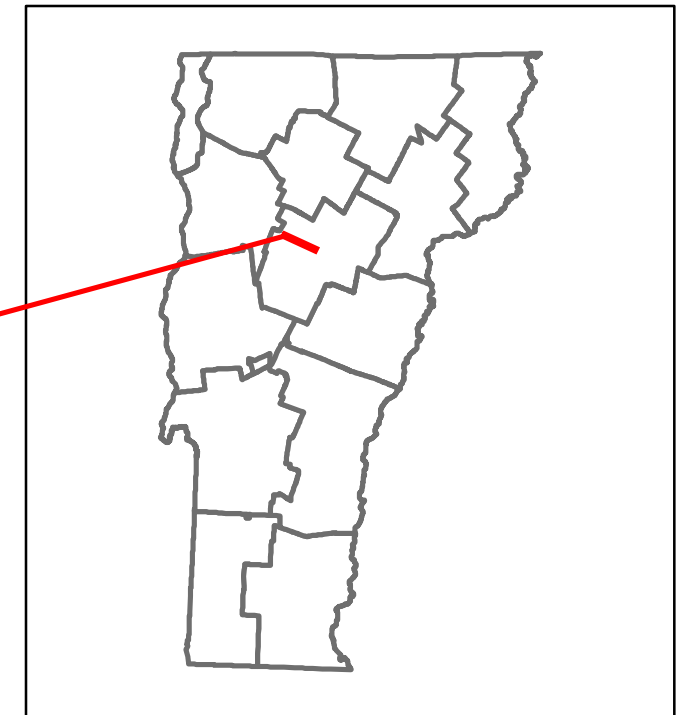


# Route Log and Progress Chart

**DRAFT**

Please Note: Errors and Omissions May Exist.  
Contact the VTrans Mapping Section with questions or concerns.

DISTRICT	TOWN	ROUTE
6	MORETOWN	US-2



## STRUCTURE DESCRIPTIONS

**Bridge 50:**  
Stringer/multi-beam or girder - 2010  
Structure No: 200284005012122  
Length: 283'  
Height: 5.93'  
Width: 2.9'  
Facility Carried: US 02 ML  
Structure Type: 2 SPAN WELDED GIRDER  
Features Intersected: WINOOSKI RIVER  
Surface: Bituminous  
Maintenance/Ownership: State

Road Widths	Travellane	Roadway	Lane Count	Base	Subbase
	24	45	26	2	2.5

Curves	7.8	6	12	7	5	4	7	10	5	10	7	4	5	6	6	9
--------	-----	---	----	---	---	---	---	----	---	----	---	---	---	---	---	---

Grades	
--------	--

Guardrails	
------------	--

Rumblestrips	
--------------	--



Maintenance Garage	District 6 - DMF Maintenance Middlesex Garage
--------------------	---

Speed Zone	35
------------	----

Functional Class	4	5
------------------	---	---


National Highway System	
-------------------------	--

Limited Access Highway	
------------------------	--

Customer Service Level	Local Connector
------------------------	-----------------

Traffic Counters	W100
------------------	------

AADT	2021: 7885 (left), 3305 (right)	2020: 5950 (left), 2917 (right)	2019: 5216 (left), 3444 (right)	2018: 5800 (left), 3400 (right)	2017: 5800 (left), 3400 (right)
------	---------------------------------	---------------------------------	---------------------------------	---------------------------------	---------------------------------



<b>Historic Projects</b> <ul style="list-style-type: none"> <li>Unknown</li> <li>Retreatment</li> <li>Resurface</li> <li>Bituminous Mix</li> <li>Skinny Mix</li> <li>Bituminous Seal</li> </ul>	<b>Functional Class</b> <ul style="list-style-type: none"> <li>1 - Interstate System</li> <li>2 - Other</li> <li>3 - Principal Arterial</li> <li>4 - Minor Arterial</li> <li>5 - Major Collector</li> <li>6 - Minor Collector</li> </ul>	<b>Curves</b> <ul style="list-style-type: none"> <li>Left (degrees)</li> <li>Right (degrees)</li> </ul>	<b>Grades</b> <ul style="list-style-type: none"> <li>grade up (percent)</li> <li>grade down (percent)</li> </ul>	<b>Traffic Counters</b> <ul style="list-style-type: none"> <li>Continuous (CTC)</li> <li>Weight-In-Motion (WIM)</li> <li>Short-Term, Scheduled</li> <li>Short-Term, Unscheduled</li> </ul>	<b>Crash Locations</b> <ul style="list-style-type: none"> <li>Fatal</li> <li>Injury</li> <li>Property Damage Only</li> <li>Unknown Crash Type</li> </ul>	<b>Mileage by Functional Class By Sheet</b> 013-4 4 - Minor Arterial 0284 5 - Major Collector Fatal: 0.086 Injury: 3.133	<b>Mileage by Town By Sheet</b> MORETOWN - U002-1212 3.219 of 3.219	<b>DISTRICT</b> 6	<b>TOWN</b> MORETOWN	<b>Date:</b> 10/02/22	<b>ROUTE</b> US-2 ETE mileage: 65.681 to 68.9
<b>Speed Zones</b> 25 30 35 40 45 50 55 60 65						<b>High Crash Locations (HCL's)</b> Sections (& Intersections) HCL No. 201 - 300 (21 - 30) 1 - 100 (1 - 10) 301 - 400 (31 - 40) 101 - 200 (11 - 20) 401 - 800 (41 - 113)	<b>Page Total Mileage:</b> 3.219 mi	<b>Page Total Mileage:</b> 3.219 mi	<b>1 of 1</b> TWN mileage: 0.0 to 3.219		

For More Information Contact - Vermont Agency of Transportation, Policy, Planning and Intermodal Development Division - Mapping Section, 219 North Main Street, Barre, VT 05641 Telephone: 802-828-2600.