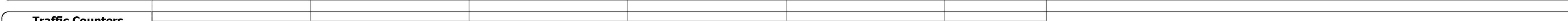




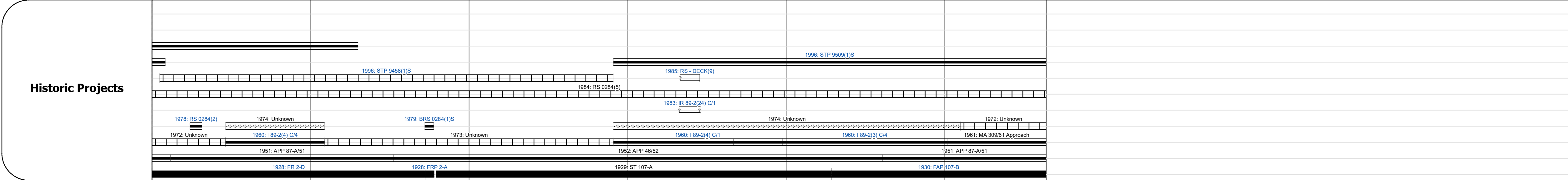

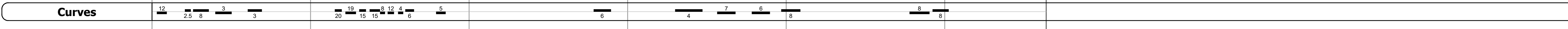
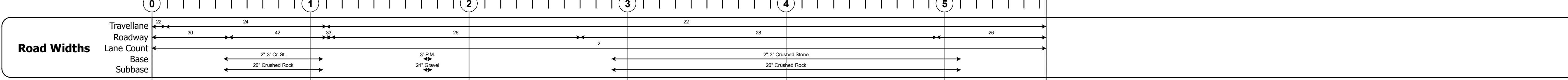
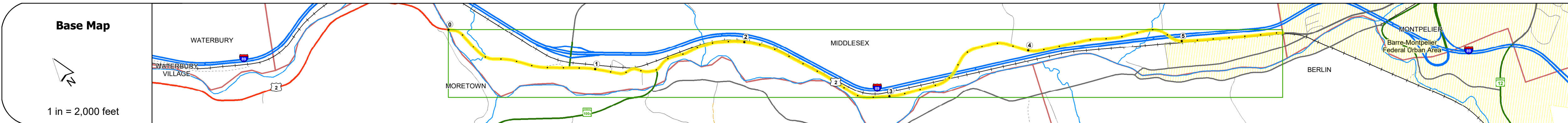

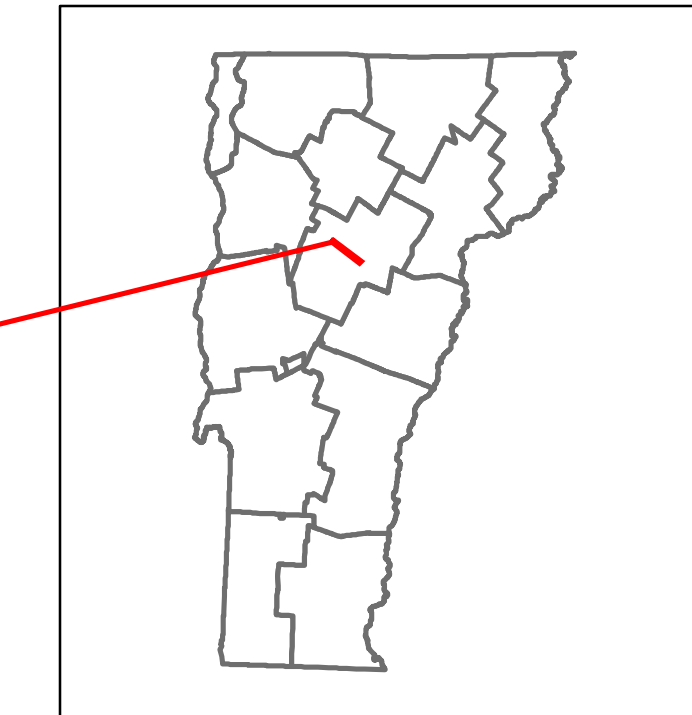
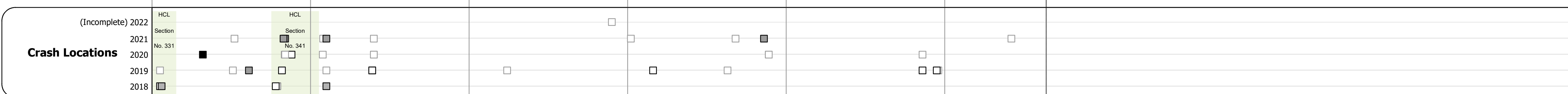


DISTRICT	TOWN	ROUTE
6	MIDDLESEX	US-2



Year	Station 0+00	Station 1+00	Station 2+00	Station 3+00	Station 4+00	Station 5+00
2021	3305	4000	2331	2240		
2020	2917	2488	2057	1999		
2019	3444	2937	2429	2429		
2018	3400	3100	2400			
2017	3700	3400	2400			



### STRUCTURE DESCRIPTIONS

- Bridge 51:**  
Culvert - 1979  
Structure No. 300284005112101  
Length: 14'  
Facility Carried: US2  
Structure Type: CGMPPA  
Features Intersected: BROOK  
Maintenance/Ownership: State
- Bridge 52:**  
Slab - 1979  
Structure No. 200284005212102  
Length: 34'  
Height: 5.33'  
Width: 3.4'  
Facility Carried: US 02 ML  
Structure Type: CONCRETE SLAB  
Features Intersected: GREAT BROOK  
Surface: Bituminous  
Maintenance/Ownership: State
- Bridge 53:**  
Culvert - 1960  
Structure No. 30008944-212101  
Length: 7'  
Facility Carried: I89  
Structure Type: CGMPPA STEEL SLEEVED  
Features Intersected: BROOK  
Maintenance/Ownership: State
- Bridge 55:**  
Stringer/multi-beam or girder - 2018  
Structure No. 200284005512102  
Length: 512'  
Height: 5.33'  
Width: 3.7'  
Under Clearance: 1.33'  
Facility Carried: US 02 ML  
Structure Type: 3 SP CONT CURV GIR  
Features Intersected: 1.89 + NECR UNDER U.S.2  
Surface: Bituminous  
Maintenance/Ownership: State
- Bridge 56:**  
Culvert - 1960  
Structure No. 300284005612101  
Length: 10'  
Facility Carried: US2  
Structure Type: CGMPP W/ CONC INVERT  
Features Intersected: BROOK  
Maintenance/Ownership: State
- Unknown 57:**  
Unknown  
Structure No. 200089043N12102  
Structure Type: Unknown  
Features Intersected: 1.89 OVER US 2  
Maintenance/Ownership: State
- Unknown 57A:**  
Unknown  
Structure No. 200089043S12102  
Structure Type: Unknown  
Features Intersected: 1.89 OVER US 2  
Maintenance/Ownership: State

<b>Historic Projects</b> <ul style="list-style-type: none"> <li>Unknown</li> <li>Retreatment</li> <li>Resurface</li> <li>Bituminous Mix</li> <li>Skinny Mix</li> <li>Bituminous Seal</li> </ul>	<b>Functional Class</b> <ul style="list-style-type: none"> <li>1 - Interstate System</li> <li>2 - Other Freeways and Expressways</li> <li>3 - Principal Arterial</li> <li>4 - Minor Arterial</li> <li>5 - Major Collector</li> <li>6 - Minor Collector</li> </ul>	<b>Curves</b> <ul style="list-style-type: none"> <li>Left (degrees)</li> <li>Right (degrees)</li> </ul>	<b>Grades</b> <ul style="list-style-type: none"> <li>Up (percent)</li> <li>Down (percent)</li> </ul>	<b>Traffic Counters</b> <ul style="list-style-type: none"> <li>Continuous (CTC)</li> <li>Weight-In-Motion (WIM)</li> <li>Short-Term, Scheduled</li> <li>Short-Term, Unscheduled</li> </ul>	<b>Crash Locations</b> <ul style="list-style-type: none"> <li>Fatal</li> <li>Injury</li> <li>Property Damage Only</li> <li>Unknown Crash Type</li> </ul>	<b>Mileage by Functional Class By Sheet</b> 0284 5 - Major collector 5.640	<b>Mileage by Town By Sheet</b> MIDDLESEX - U002-1210 5.64 of 5.64	<b>DISTRICT</b> 6	<b>TOWN</b> MIDDLESEX	<b>Date:</b> 10/02/22	<b>ROUTE</b> US-2 ETE mileage: 68.9 to 74.54
<b>Crash Locations (HCL's)</b> HCL No. 1-100 (1-10) 25   101-200 (11-20) 30   201-300 (21-30) 35   301-400 (31-40) 40   401-500 (41-50) 45   501-600 (51-60) 50   601-700 (61-70) 55   701-800 (71-80) 60   801-900 (81-90) 65						<b>Page Total Mileage:</b> 5.640 mi		<b>Page Total Mileage:</b> 5.64 mi			