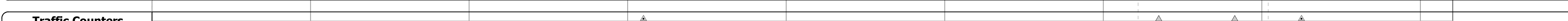
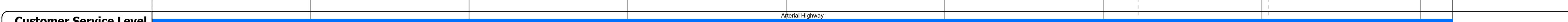





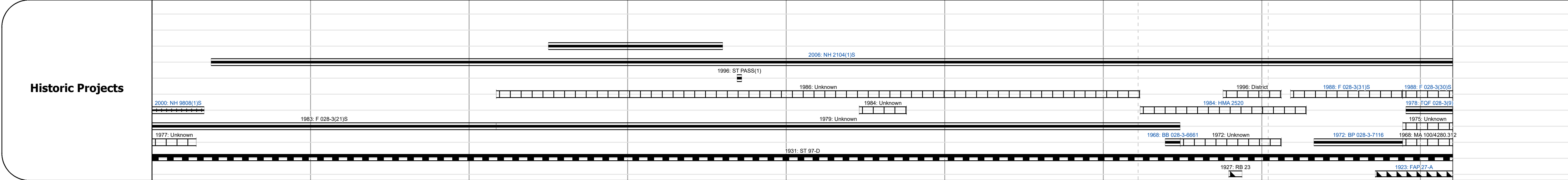



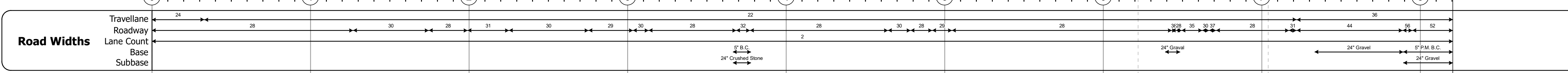
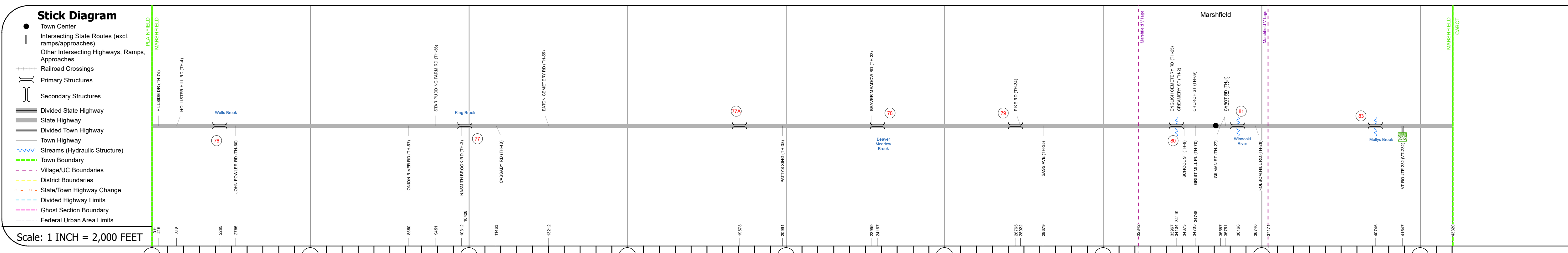
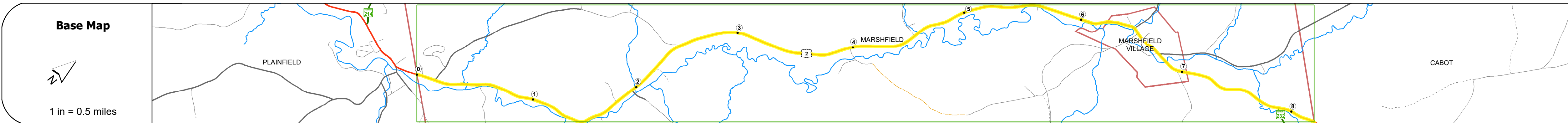

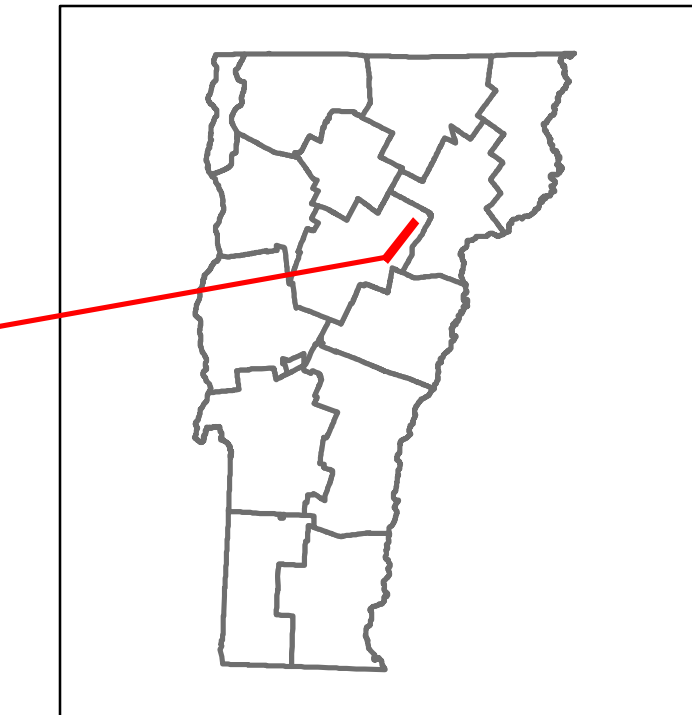



DISTRICT	TOWN	ROUTE
6	MARSHFIELD	US-2



Year	Segment 1	Segment 2	Segment 3	Segment 4	Segment 5	Segment 6	Segment 7	Segment 8
2021			5950					3917
2020			5832					3457
2019		6800	6885					4081
2018	7400				5600			3800
2017	7200	6700			5900		5700	3300
							5600	3700



### STRUCTURE DESCRIPTIONS

<p><b>Bridge 76:</b> Slab - 1922 Structure No. 300028007612091 Length: 15' Width: 2.7' Facility Carried: US2 Structure Type: CONCRETE SLAB Features Intersected: WELLS BROOK Surface: Bituminous Maintenance/Ownership: State</p>
<p><b>Bridge 77:</b> Culvert - 1936 Structure No. 300028007712091 Length: 12' Width: 2.9' Facility Carried: US2 Structure Type: RC BOX Features Intersected: KING BROOK Maintenance/Ownership: State</p>
<p><b>Bridge 77A:</b> Culvert - 1996 Structure No. 300028077A12091 Length: 8' Width: 3.4' Facility Carried: US2 Structure Type: CGMPP Features Intersected: CATTLE PASS Maintenance/Ownership: State</p>
<p><b>Bridge 78:</b> Slab - 1931 Structure No. 300028007812091 Length: 17' Width: 2.9' Facility Carried: US2 Structure Type: CONCRETE SLAB Features Intersected: BEAVER MEADOW BROOK Surface: Bituminous Maintenance/Ownership: State</p>
<p><b>Bridge 79:</b> Slab - 1929 Structure No. 300028007912091 Length: 14' Width: 2.7' Facility Carried: US2 Structure Type: CONCRETE SLAB Features Intersected: BROOK Surface: Bituminous Maintenance/Ownership: State</p>
<p><b>Bridge 80:</b> Slab - 1915 Structure No. 200028008012092 Length: 25' Height: 5.33' Width: 3.8' Facility Carried: US 02 ML Structure Type: CONCRETE SLAB Features Intersected: KNOB HILL BROOK Surface: Bituminous Maintenance/Ownership: State</p>
<p><b>Bridge 81:</b> Tee Beam - 1927 Structure No. 200028008112092 Length: 49' Height: 5.33' Width: 2.7' Facility Carried: US 02 ML Structure Type: CONCRETE T-BEAM Features Intersected: WINOOSKI RIVER Surface: Bituminous Maintenance/Ownership: State</p>
<p><b>Bridge 83:</b> Culvert - 1972 Structure No. 200028008312092 Length: 21' Height: 5.33' Facility Carried: US 02 ML Structure Type: CGMPA Features Intersected: MOLLYS BROOK Maintenance/Ownership: State</p>