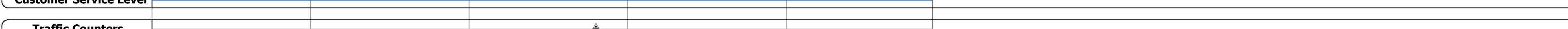





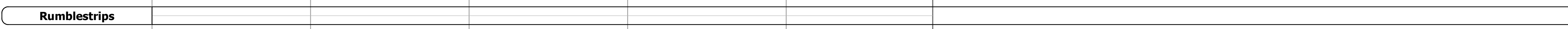
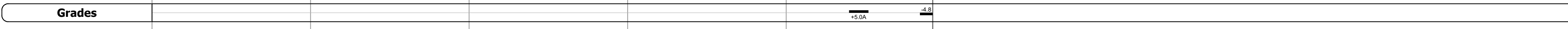
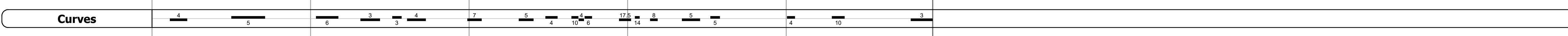
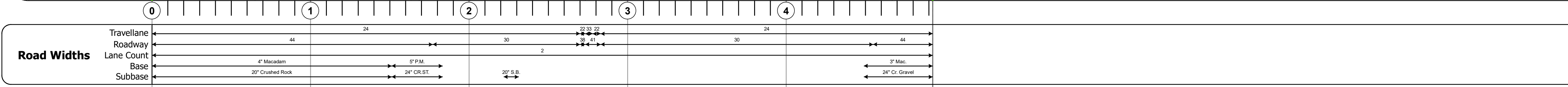
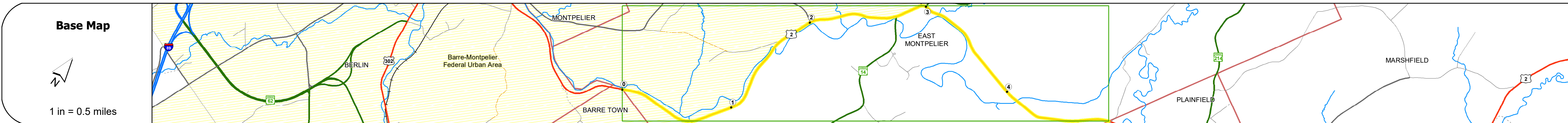
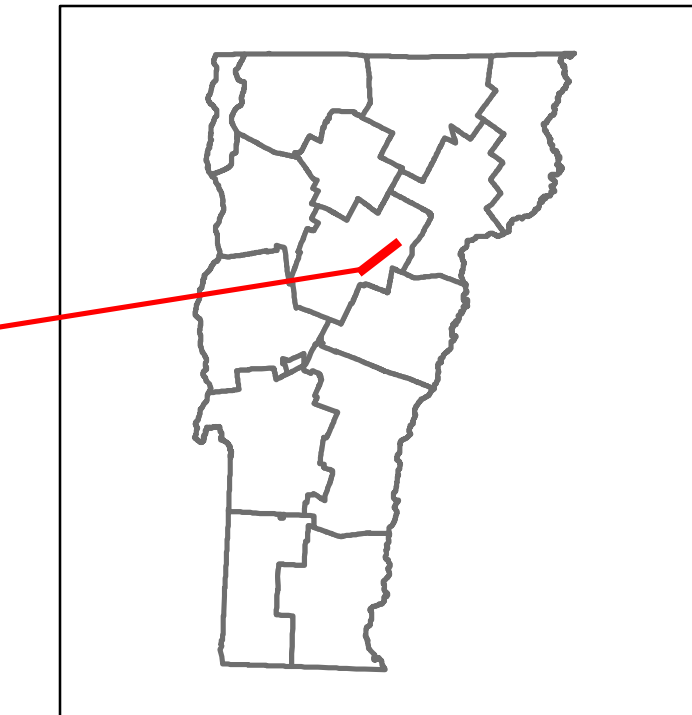
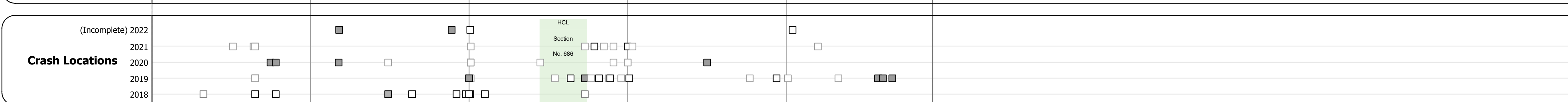


DISTRICT	TOWN	ROUTE
6	EAST MONTPELIER	US-2



Year	0-1	1-2	2-3	3-4	4-5	5-6	6-7	7-8	8-9	9-10
2021			9011					10398		6981
2020			8038					11252		6523
2019			9767					13284		7701
2018	9800			10900				13300		8700
2017	9800			10800				13200		8600



### STRUCTURE DESCRIPTIONS

- Bridge 69:**  
Culvert - 1961  
Structure No. 300028006912071  
Length: 10'  
Facility Carried: US2  
Structure Type: CGMPP  
Features Intersected: BROOK  
Maintenance/Ownership: State
- Bridge 70:**  
Stringer/multi-beam or girder - 1984  
Structure No. 200028007012072  
Length: 112'  
Height: 5.33'  
Width: 3.8'  
Facility Carried: US 02 ML  
Structure Type: WELDED PLATE GIRDER  
Features Intersected: WINOOSKI RIVER  
Surface: Bituminous  
Maintenance/Ownership: State
- Bridge 71:**  
Culvert - 1959  
Structure No. 300028007112071  
Length: 12'  
Under Clearance: 1.0'  
Facility Carried: US2  
Structure Type: CGMPP  
Features Intersected: BENNETT BROOK  
Maintenance/Ownership: State
- Bridge 73:**  
Culvert - 1974  
Structure No. 300028007312071  
Length: 15'  
Facility Carried: US2  
Structure Type: CGMPPA  
Features Intersected: SODOM POND BROOK  
Maintenance/Ownership: State
- Bridge 74:**  
Stringer/multi-beam or girder - 2009  
Structure No. 200028007412072  
Length: 123'  
Height: 5.33'  
Width: 4.3'  
Facility Carried: US 02 ML  
Structure Type: WELDED PLATE GIRDER  
Features Intersected: WINOOSKI RIVER  
Maintenance/Ownership: State

<b>Historic Projects</b> <ul style="list-style-type: none"> <li>Unknown</li> <li>Retreatment</li> <li>Resurface</li> <li>Bituminous Mix</li> <li>Skippy Mix</li> <li>Bituminous Seal</li> </ul>	<b>Functional Class</b> <ul style="list-style-type: none"> <li>1 - Interstate System</li> <li>2 - Other Freeways and Expressways</li> <li>3 - Principal Arterial</li> <li>4 - Minor Arterial</li> <li>5 - Major Collector</li> <li>6 - Minor Collector</li> </ul>	<b>Curves</b> <ul style="list-style-type: none"> <li>Left</li> <li>Right</li> </ul>	<b>Grades</b> <ul style="list-style-type: none"> <li>grade up</li> <li>grade down</li> </ul>	<b>Traffic Counters</b> <ul style="list-style-type: none"> <li>Continuous (CTC)</li> <li>Weight-In-Motion (WIM)</li> <li>Short-Term, Scheduled</li> <li>Short-Term, Unscheduled</li> </ul>	<b>Crash Locations</b> <ul style="list-style-type: none"> <li>Fatal</li> <li>Injury</li> <li>Property Damage Only</li> <li>Unknown Crash Type</li> </ul>	<b>Mileage by Functional Class By Sheet</b> 028-3 3 - Other Principal Arterial 4.924	<b>Mileage by Town By Sheet</b> EAST MONTPELIER - u002-1207 4.924 of 4.924	<b>DISTRICT</b> 6	<b>TOWN</b> EAST MONTPELIER	<b>Date:</b> 10/02/22	<b>ROUTE</b> US-2 ETE mileage: 80.421 to 85.345
<b>Speed Zones</b> 25 30 35 40 45 50 55 60 65						<b>Page Total Mileage:</b> 4.924 mi	<b>Page Total Mileage:</b> 4.924 mi	<b>1 of 1</b> TWN mileage: 0.0 to 4.924			