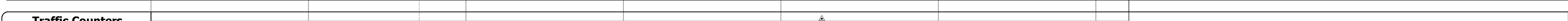





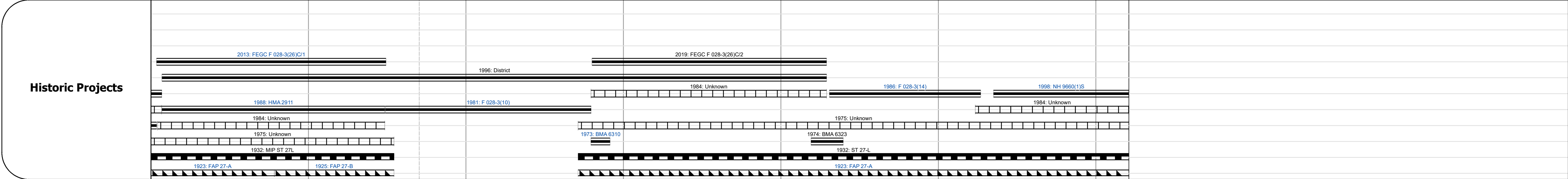

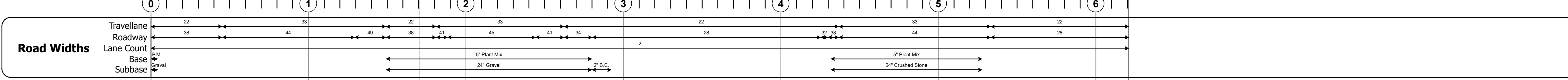
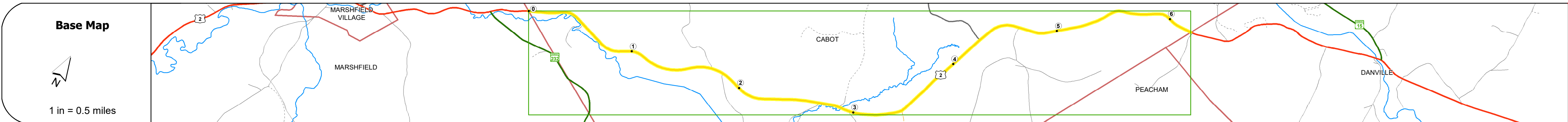
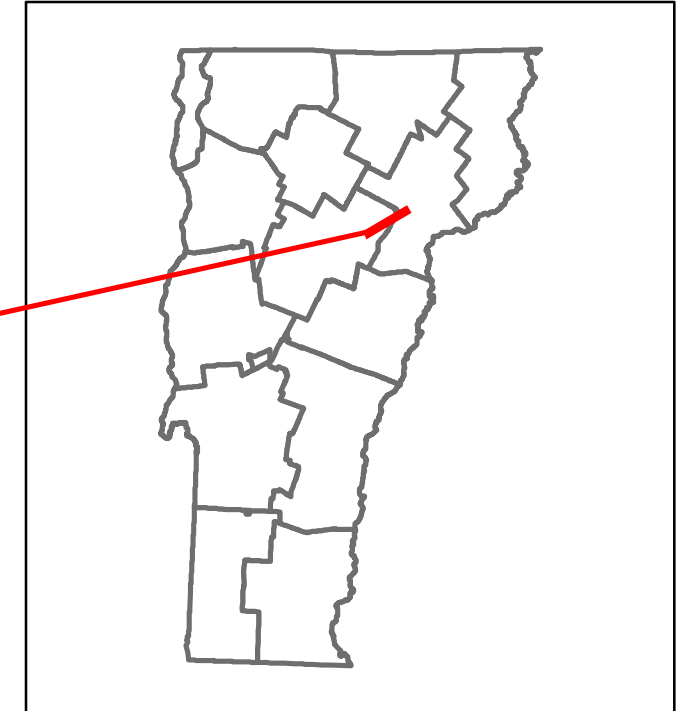
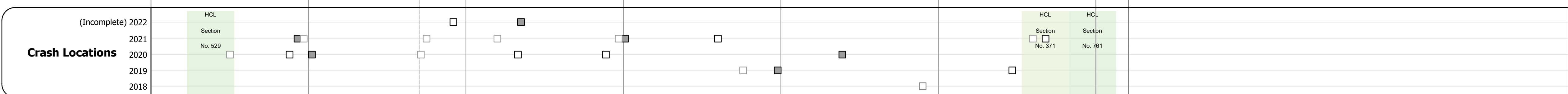


DISTRICT	TOWN	ROUTE
6	CABOT	US-2



Year	ADT
2021	3929
2020	3468
2019	4095
2018	4100
2017	4100



STRUCTURE DESCRIPTIONS

- Bridge 85:** Culvert - 2012, Structure No. 300028008512041, Length: 7, Facility Carried: US2, Structure Type: SEGMENTAL RC BOX, Features Intersected: BROOK, Maintenance/Ownership: State
- Bridge 86:** Culvert - 1980, Structure No. 300028008612041, Length: 7, Facility Carried: US2, Structure Type: CGMPP, Features Intersected: BROOK, Maintenance/Ownership: State
- Bridge 87:** Tee Beam - 2018, Structure No. 200028008712041, Length: 49', Height: 5.33', Width: 4.0', Facility Carried: US 02 ML, Structure Type: NEXT BEAM, Features Intersected: MOLLYS BROOK, Surface: Bituminous, Maintenance/Ownership: State
- Bridge 88:** Tee Beam - 2018, Structure No. 200028008812042, Length: 48', Height: 5.33', Width: 4.0', Facility Carried: US 02 ML, Structure Type: NEXT BEAM, Features Intersected: HOOKER BROOK, Surface: Bituminous, Maintenance/Ownership: State
- Bridge 89:** Culvert - 1975, Structure No. 300028008912041, Length: 9, Facility Carried: US2, Structure Type: CGMPPA W CONC INVERT, Features Intersected: MOLLYS BROOK, Maintenance/Ownership: State
- Bridge 90:** Culvert - 1985, Structure No. 300028009012041, Length: 7, Facility Carried: US2, Structure Type: CGMPP, Features Intersected: BROOK, Maintenance/Ownership: State

Historic Projects <ul style="list-style-type: none"> Unknown Retreatment Resurface Bituminous Mix Skippy Mix Bituminous Seal 	Functional Class <ul style="list-style-type: none"> 1 - Interstate System 2 - Other Freeways and Expressways 3 - Principal Arterial 4 - Minor Arterial 5 - Major Collector 6 - Minor Collector 	Curves <ul style="list-style-type: none"> Left (degrees) Right (degrees) 	Grades <ul style="list-style-type: none"> Special grade up Special grade down 	Traffic Counters <ul style="list-style-type: none"> Continuous (CTC) Weight-In-Motion (WIM) Short-Term, Scheduled Short-Term, Unscheduled 	Crash Locations <ul style="list-style-type: none"> Fatal Injury Property Damage Only Unknown Crash Type 	Mileage by Functional Class By Sheet 028-3 3 - Other Principal Arterial 6.210	Mileage by Town By Sheet CABOT - U002-1204 6.21 of 6.21	DISTRICT 6	TOWN CABOT	Date: 10/02/22	ROUTE US-2 ETE mileage: 95.036 to 101.246	
Page Total Mileage: 6.210 mi										Page Total Mileage: 6.21 mi	1 of 1 TWN mileage: 0.0 to 6.21	ROUTE US-2