

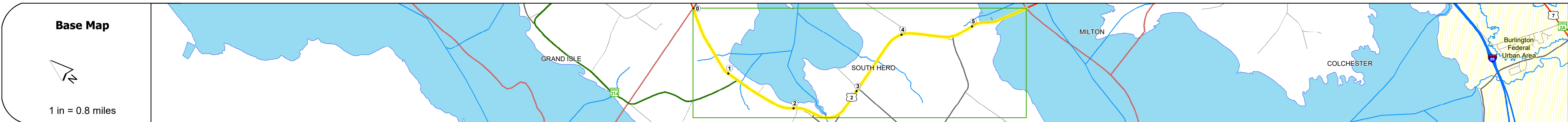

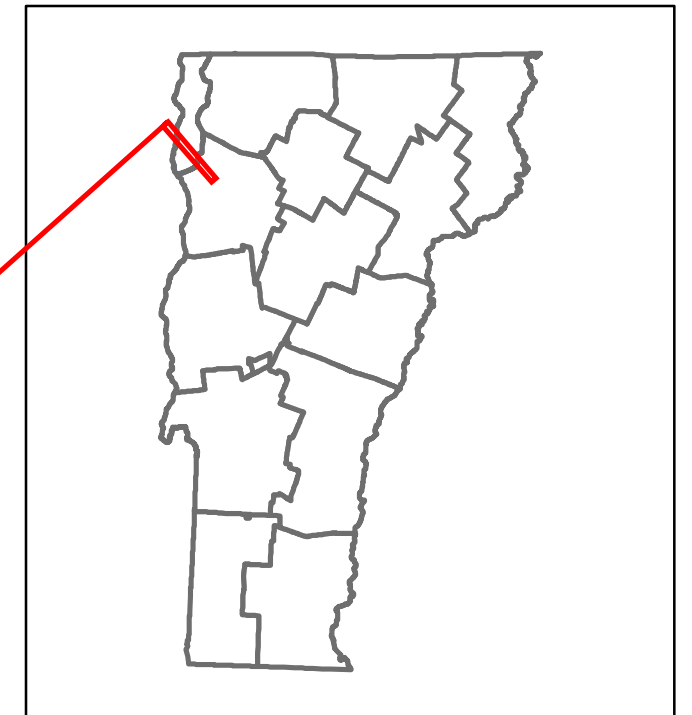


Route Log and Progress Chart

DRAFT

Please Note: Errors and Omissions May Exist.
Contact the VTrans Mapping Section with questions or concerns.

DISTRICT	TOWN	ROUTE
8	SOUTH HERO	US-2



STRUCTURE DESCRIPTIONS

Bridge 14:
Stringer/multi-beam or girder - 1960
Structure No. 200028001407052
Length: 89'
Height: 5.33'
Width: 4.2'
Facility Carried: US 02 ML
Structure Type: ROLLED BEAM
Features Intersected: LAKE CHAMPLAIN
Surface: Bituminous
Maintenance/Ownership: State

Road Widths	Travellane: 30, 32, 24, 44, 2, 42, 35, 35, 34, 35, 32, 35 Roadway Lane Count: 2, 2, 2, 2, 2, 2, 2, 2, 2, 2, 2 Base: 3" Crushed Stone, 24" Crushed Rock, 8" Plant Mix, 24" Crushed Stone, 4" Crushed Stone Subbase: 24" Crushed Rock, 24" Crushed Stone, 16" Ledge Rock
Curves	3, 6, 4, 2.3, 3, 3, 5, 4
Grades	-3.7A, +3.2, -3.7
Guardrails	
Rumblestrips	
Historic Projects	1998: STP 9714(1)S, 1998: STP 9714(1)S, 1984: FEBC F 028-1(1), 1976: HMA 2800, 1980: F 028-1(1), 1951: APP, 1951: APP, 1930: ST 128-A, 1930: FAP 29-R, 1925: FAP 29-R, 1932: MP ST 128-M, 1979: MA 808, 1977: RFF 028-1(4), 1931: SPECIAL 28
Maintenance Garage	District 8 - DMF Maintenance Highgate Garage
Speed Zone	40, 35, 45, 35, 20
Functional Class	4, 3
National Highway System	
Limited Access Highway	
Customer Service Level	Regional Corridor
Traffic Counters	
AADT	2021: 5172, 5176, 6111, 9156, 7485 2020: 6111, 8837, 7485 2019: 6100, 9300, 8800, 8400, 9400 2018: 6100, 9300, 8900, 8500, 9500 2017: 6100, 9300, 8900, 8500, 9500
Crash Locations	(Incomplete) 2022, 2021, 2020, 2019, 2018

Historic Projects Bituminous Concrete, Bituminous Macadam, Resurface, Bituminous Mix, Skiny Mix, Gravel, Cold Plane and Bituminous Concrete, Reclaimed Base and Bituminous Concrete, Surface Treated Gravel, Plant Mix, Bituminous Concrete	Functional Class 1 - Interstate System, 2 - Other Freeways and Expressways, 3 - Principal Arterial, 4 - Minor Arterial, 5 - Major Collector, 6 - Minor Collector	Curves Left (degrees), Right (degrees) Grades (degrees) grade up, (degrees) grade down Road Widths (ft)	Traffic Counters Continuous (CTC), Weigh-In-Motion (WIM), Short-Term, Scheduled, Short-Term, Unscheduled Crash Locations Fatal, Injury, Property Damage Only, Unknown Crash Type High Crash Locations (HCL's) Sections (& Intersections) HCL No. 1-100 (1-10), 101-200 (11-20), 201-300 (21-30), 301-400 (31-40), 401-800 (41-113)	Mileage by Functional Class By Sheet 028-1 3 - Other Principal Arterial, 4 - Minor Arterial, 4.625, 1.158 Mileage by Town By Sheet SOUTH HERO - U002-0705, 5.783 of 5.783	DISTRICT 8 TOWN SOUTH HERO Date: 10/02/22 ROUTE US-2 ETE mileage: 27.346 to 33.129
Page Total Mileage: 5.783 mi				Page Total Mileage: 5.783 mi	1 of 1 TWN mileage: 0.0 to 5.783

For More Information Contact - Vermont Agency of Transportation, Policy, Planning and Intermodal Development Division - Mapping Section, 219 North Main Street, Barre, VT 05641 Telephone: 802-828-2600.