

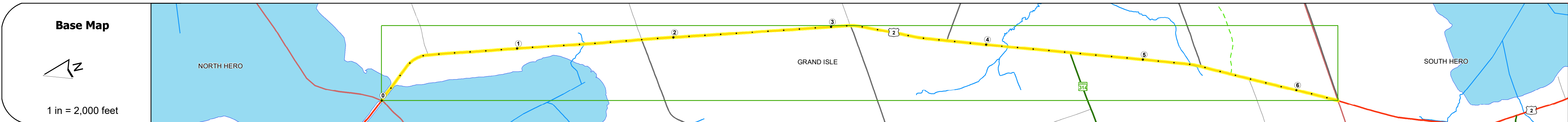

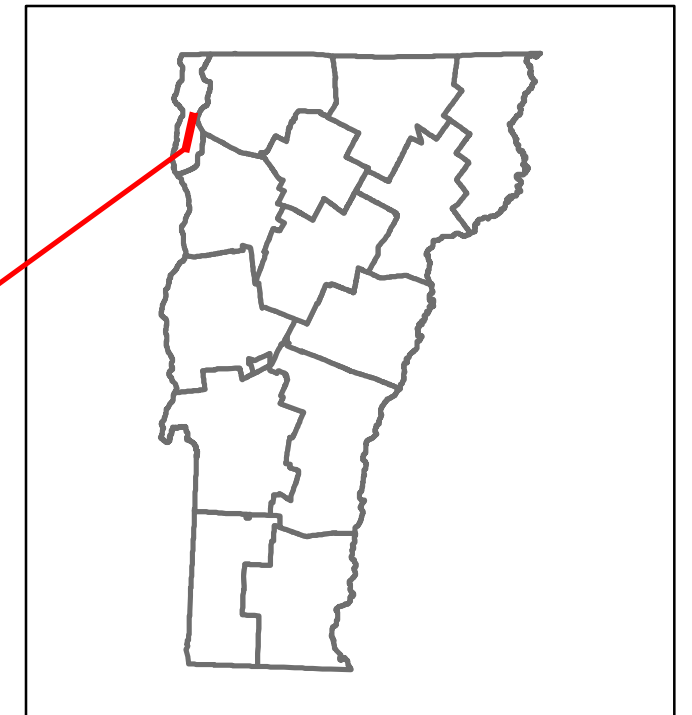


# Route Log and Progress Chart

**DRAFT**

Please Note: Errors and Omissions May Exist.  
Contact the VTrans Mapping Section with questions or concerns.

DISTRICT	TOWN	ROUTE
8	GRAND ISLE	US-2



## STRUCTURE DESCRIPTIONS

<b>Road Widths</b>	Travellane: 34 Roadway: 32 Lane Count: 2 Base: 2 Subbase: 2																				
<b>Curves</b>	6																				
<b>Grades</b>	3																				
<b>Guardrails</b>																					
<b>Rumblestrips</b>																					
<b>Historic Projects</b>	<ul style="list-style-type: none"> <li>2016 STP SURF(36)</li> <li>1999 STP #725(1)S</li> <li>1983 F 028-112(S)</li> <li>1986 MA 5096G</li> <li>1953 F 128(B)</li> <li>1936 FAP 128-C</li> <li>1936 FAP 128-B</li> <li>1932 MP ST 128-A</li> </ul>																				
<b>Maintenance Garage</b>	District 8 - DMF Maintenance Highgate Garage																				
<b>Speed Zone</b>	40, 35, 40																				
<b>Functional Class</b>	4																				
<b>National Highway System</b>																					
<b>Limited Access Highway</b>																					
<b>Customer Service Level</b>	Regional Corridor																				
<b>Traffic Counters</b>																					
<b>AADT</b>	<table border="1"> <tr> <td>2021</td> <td>2827</td> <td>4000</td> <td>5172</td> </tr> <tr> <td>2020</td> <td>2513</td> <td>3831</td> <td>5176</td> </tr> <tr> <td>2019</td> <td>2934</td> <td>4523</td> <td>6111</td> </tr> <tr> <td>2018</td> <td>2900</td> <td>3000</td> <td>5900</td> </tr> <tr> <td>2017</td> <td>2900</td> <td>3000</td> <td>5500</td> </tr> </table>	2021	2827	4000	5172	2020	2513	3831	5176	2019	2934	4523	6111	2018	2900	3000	5900	2017	2900	3000	5500
2021	2827	4000	5172																		
2020	2513	3831	5176																		
2019	2934	4523	6111																		
2018	2900	3000	5900																		
2017	2900	3000	5500																		
<b>Crash Locations</b>	<table border="1"> <tr> <td>(Incomplete) 2022</td> <td></td> <td></td> <td></td> </tr> <tr> <td>2021</td> <td></td> <td></td> <td></td> </tr> <tr> <td>2020</td> <td></td> <td></td> <td></td> </tr> <tr> <td>2019</td> <td></td> <td></td> <td></td> </tr> <tr> <td>2018</td> <td></td> <td></td> <td></td> </tr> </table>	(Incomplete) 2022				2021				2020				2019				2018			
(Incomplete) 2022																					
2021																					
2020																					
2019																					
2018																					

<b>Historic Projects</b> <ul style="list-style-type: none"> <li>Unknown</li> <li>Bituminous Concrete</li> <li>Retreatment</li> <li>Resurface</li> <li>Bituminous Mix</li> <li>Skiny Mix</li> <li>Bituminous Seal</li> </ul>	<b>Functional Class</b> <ul style="list-style-type: none"> <li>1 - Interstate System</li> <li>2 - Other Freeways and Expressways</li> <li>3 - Principal Arterial</li> <li>4 - Minor Arterial</li> <li>5 - Major Collector</li> <li>6 - Minor Collector</li> </ul>	<b>Curves</b> <ul style="list-style-type: none"> <li>Left (degrees)</li> <li>Right (degrees)</li> </ul>	<b>Grades</b> <ul style="list-style-type: none"> <li>grade up (percent)</li> <li>grade down (percent)</li> </ul>	<b>Traffic Counters</b> <ul style="list-style-type: none"> <li>Continuous (CTC)</li> <li>Weight-In-Motion (WIM)</li> <li>Short-Term, Scheduled</li> <li>Short-Term, Unscheduled</li> </ul>	<b>Crash Locations</b> <ul style="list-style-type: none"> <li>Fatal</li> <li>Injury</li> <li>Property Damage Only</li> <li>Unknown Crash Type</li> </ul>	<b>Mileage by Functional Class By Sheet</b> 028-1 4 - Minor Arterial 6.274 <b>Page Total Mileage: 6.274 mi</b>	<b>Mileage by Town By Sheet</b> GRAND ISLE - U002-0702 6.274 of 6.274 <b>Page Total Mileage: 6.274 mi</b>	<b>DISTRICT</b> 8	<b>TOWN</b> GRAND ISLE	<b>Date:</b> 10/02/22	<b>ROUTE</b> US-2 ETE mileage: 21.072 to 27.346
<b>1 of 1</b> TWN mileage: 0.0 to 6.274											

For More Information Contact - Vermont Agency of Transportation, Policy, Planning and Intermodal Development Division - Mapping Section, 219 North Main Street, Barre, VT 05641 Telephone: 802-828-2600.