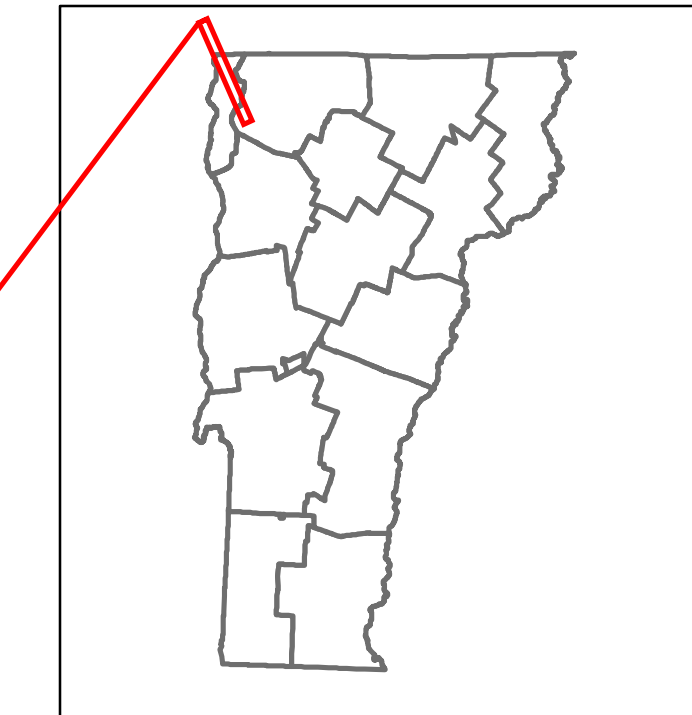
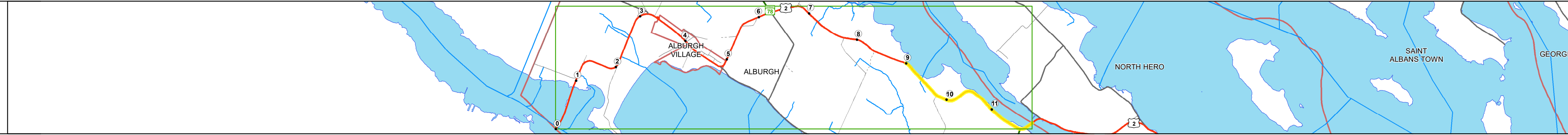


DISTRICT	TOWN	ROUTE
8	ALBURGH	US-2



Base Map


1 in = 1.2 miles



Stick Diagram

- Town Center
- Intersecting State Routes (excl. ramps/approaches)
- Other Intersecting Highways, Ramps, Approaches
- Railroad Crossings
- Primary Structures
- Secondary Structures
- Divided State Highway
- State Highway
- Divided Town Highway
- Town Highway
- Streams (Hydraulic Structure)
- Town Boundary
- Village/IC Boundaries
- District Boundaries
- State/Town Highway Change
- Divided Highway Limits
- Ghost Section Boundary
- Federal Urban Area Limits

Scale: 1 INCH = 2,000 FEET



Road Widths	Travellane	Roadway	Lane Count	Base	Subbase
			22		
			28		
			2		

Curves

Grades

Guardrails

Rumblestrips

Historic Projects
2015: STP SURF(36)
2000: STP 98071(1)S
1991: F 028-113(S) C2
1984: F 028-113(S)
1937: FAP-152(D)
1954: F 128(S)
1934: APP 444
1931: ST 1931

Maintenance Garage
District 8 - DMF Maintenance Highgate Garage

Speed Zone
40

Functional Class
4

National Highway System

Limited Access Highway

Customer Service Level
Regional Corridor

Traffic Counters
G100

AAADT	2021	2020	2019	2018	2017
	2069	1826	2156	2200	2100
	2371	2093	2471	2900	2700

Crash Locations	2021	2020	2019	2018
	1	1	1	1

STRUCTURE DESCRIPTIONS

Historic Projects	Functional Class	Curves	Grades	Road Widths	Traffic Counters	Crash Locations	Mileage by Functional Class By Sheet	Mileage by Town By Sheet	DISTRICT	TOWN	Date: 10/02/22	ROUTE
							028-1 4 - Minor Arterial 2.732	ALBURGH - U002-0701 2.732 of 11.732	8	ALBURGH	2 of 2 TWN mileage: 9.0 to 11.732	US-2 ETE mileage: 9.0 to 11.732