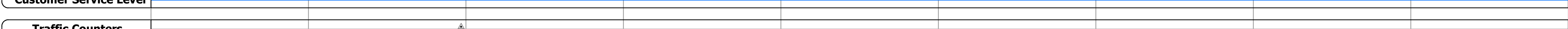




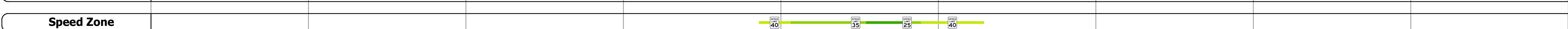

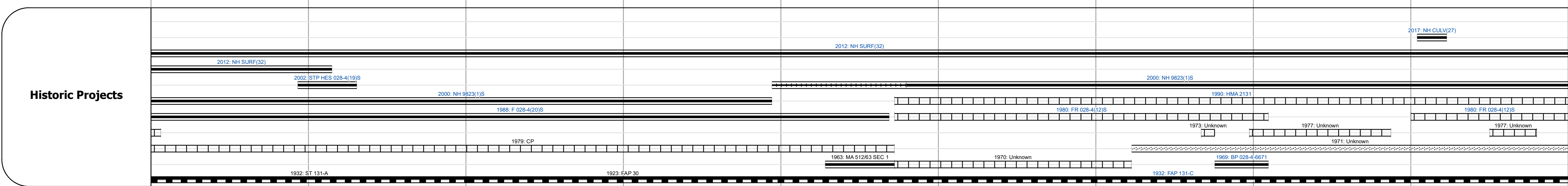
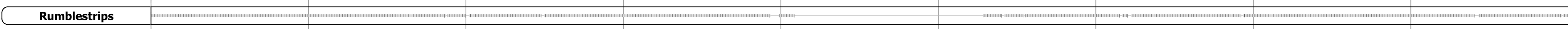



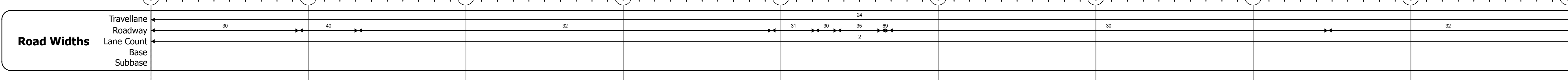
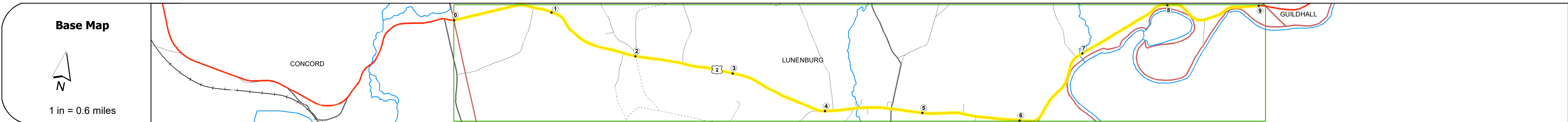
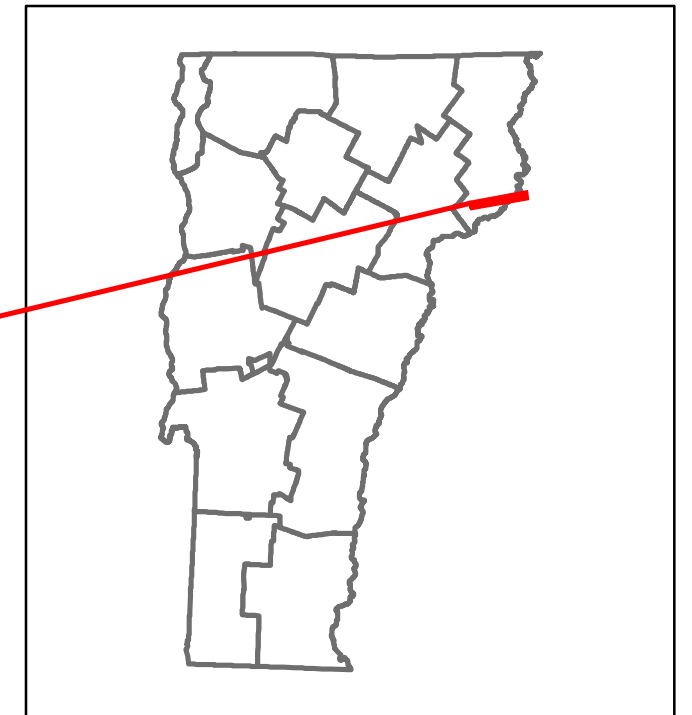


DISTRICT	TOWN	ROUTE
7	LUNENBURG	US-2



Year	2021	2020	2019	2018	2017
2021	2105	1858	2194	2200	2200
2020	2105	1858	2194	2200	2200
2019	2105	1858	2194	2200	2200
2018	2105	1858	2194	2200	2200
2017	2105	1858	2194	2200	2200



STRUCTURE DESCRIPTIONS

- Bridge 122:** Slab - 1922, Structure No. 300028012205141, Length: 17', Width: 2.6', Facility Carried: US2, Structure Type: CONCRETE SLAB, Features Intersected: MINK BROOK, Surface: Bituminous, Maintenance/Ownership: State
- Bridge 123:** Culvert (Arch) - 1917, Structure No. 300028012305141, Length: 16', Facility Carried: US2, Structure Type: STONE ARCH, Features Intersected: NEAL BROOK, Maintenance/Ownership: State
- Bridge 125:** Culvert - 1915, Structure No. 300028012505141, Length: 11', Facility Carried: US2, Structure Type: CGMPP, Features Intersected: CATSBOW BROOK, Maintenance/Ownership: State
- Bridge 126:** Culvert (Arch) - 2016, Structure No. 300028012605141, Length: 20', Facility Carried: US2, Structure Type: SEGMENTAL RC ARCH, Features Intersected: HUDSON BROOK, Maintenance/Ownership: State

Historic Projects <ul style="list-style-type: none"> Unknown Retreatment Resurface Bituminous Mix Skippy Mix Bituminous Seal 	Functional Class <ul style="list-style-type: none"> 1 - Interstate System 2 - Other 3 - Principal Arterial 4 - Minor Arterial 5 - Major Collector 6 - Minor Collector 	Curves <ul style="list-style-type: none"> Left (degrees) Right (degrees) 	Grades <ul style="list-style-type: none"> Special grade up Special grade down 	Traffic Counters <ul style="list-style-type: none"> Continuous (CTC) Weight-In-Motion (WIM) Short-Term, Scheduled Short-Term, Unscheduled 	Crash Locations <ul style="list-style-type: none"> Fatal Injury Property Damage Only Unknown Crash Type 	Mileage by Functional Class By Sheet 028-4 3 - Other Principal Arterial 9.000	Mileage by Town By Sheet LUNENBURG - U002-0514 9.0 of 9.039	DISTRICT 7	TOWN LUNENBURG	Date: 10/02/22	ROUTE US-2 ETE mileage: 130.696 to 139.696
Speed Zones 25 30 35 40 45 50 55 60 65						Page Total Mileage: 9.000 mi		Page Total Mileage: 9.0 mi		1 of 2 TWN mileage: 0.0 to 9.0	