

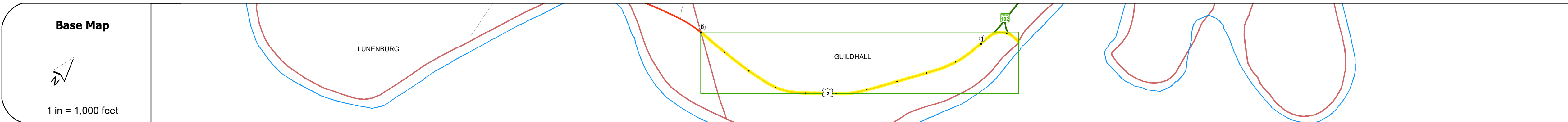

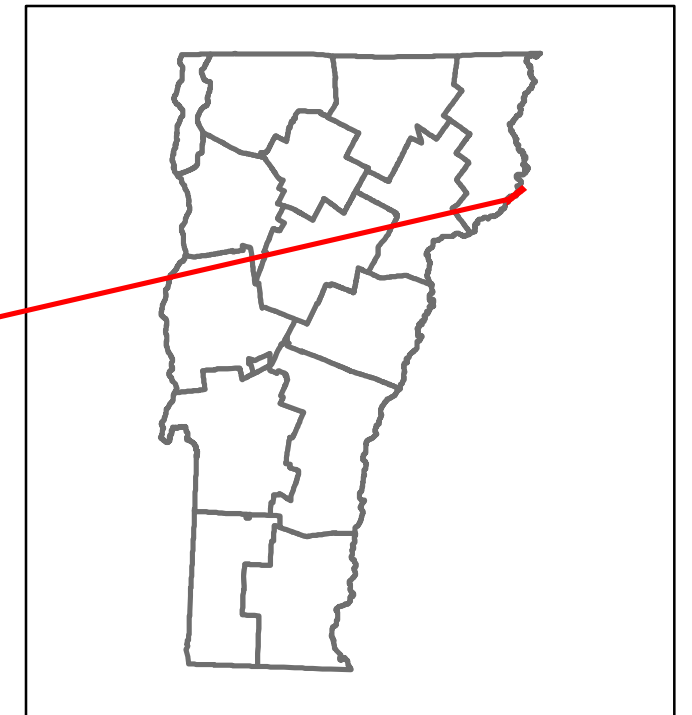


# Route Log and Progress Chart

**DRAFT**

Please Note: Errors and Omissions May Exist.  
Contact the VTrans Mapping Section with questions or concerns.

DISTRICT	TOWN	ROUTE
7	GUILDHALL	US-2



## STRUCTURE DESCRIPTIONS

Unknown 127:  
Unknown  
Structure No. 200028B12705112  
Structure Type: Unknown  
Features Intersected: CONNECTICUT RIVER

Road Widths	Travellane: 24 Roadway: 30 Lane Count: 2 Base: Subbase:
-------------	---

Curves	2.9, 1.2, 5, 3.5, 3.7, 21.4
--------	-----------------------------

Grades	
--------	--

Guardrails	
------------	--

Rumblestrips	
--------------	--

Historic Projects	2000: NH 9823(1)S 1990: HMA 2131 1980: FR 628-4(1)2S 1963: MA 512(3) SEC 2 1961: F 207(1) 1932: FAP 131-C
-------------------	--

Maintenance Garage	District 7 - DMF Maintenance Lunenburg Garage
--------------------	---

Speed Zone	
------------	--

Functional Class	3
------------------	---

National Highway System	NHS - Other NHS Routes
-------------------------	------------------------

Limited Access Highway	
------------------------	--

Customer Service Level	Arterial Highway
------------------------	------------------

Traffic Counters	E008, E153
------------------	------------

AADT	2021: 2934 (left), 3528 (right) 2020: 2590 (left), 3114 (right) 2019: 3058 (left), 3534 (right) 2018: 3100 (left), 3200 (right) 2017: 3100 (left), 3200 (right)
------	---

Crash Locations	(Incomplete) 2022, 2021, 2020, 2019, 2018
-----------------	---

<b>Historic Projects</b> Unknown, Retreatment, Resurface, Bituminous Mix, Skiny Mix, Bituminous Seal, Concrete, Surface Treated Gravel, Plant Mix, Reclaimed Base and Bituminous Concrete	<b>Functional Class</b> 1- Interstate System, 2- Other Freeways and Expressways, 3- Principal Arterial, 4- Minor Arterial, 5- Major Collector, 6- Minor Collector	<b>Curves</b> Left (degrees), Right (degrees)	<b>Grades</b> (degrees) Left, (degrees) Right	<b>Traffic Counters</b> Continuous (CTC), Weigh-In-Motion (WIM), Short-Term, Scheduled, Short-Term, Unscheduled	<b>Crash Locations</b> Fatal, Injury, Property Damage Only, Unknown Crash Type	<b>Mileage by Functional Class By Sheet</b> 028-4 3 - Other Principal Arterial 1.149	<b>Mileage by Town By Sheet</b> GUILDHALL - U002-0511 1.149 of 1.149	<b>DISTRICT</b> 7	<b>TOWN</b> GUILDHALL	<b>Date:</b> 10/02/22	<b>ROUTE</b> US-2
<b>Speed Zones</b> 25, 30, 35, 40, 45, 50, 55, 60, 65						<b>High Crash Locations (HCL's)</b> HCL No. 1-100 (1-10), 101-200 (11-20), 201-300 (21-30), 301-400 (31-40), 401-800 (41-113)	<b>Page Total Mileage:</b> 1.149 mi	<b>Page Total Mileage:</b> 1.149 mi	<b>1 of 1</b> TWN mileage: 0.0 to 1.149	ETE mileage: 139.735 to 140.884	

For More Information Contact - Vermont Agency of Transportation, Policy, Planning and Intermodal Development Division - Mapping Section, 219 North Main Street, Barre, VT 05641 Telephone: 802-828-2600.