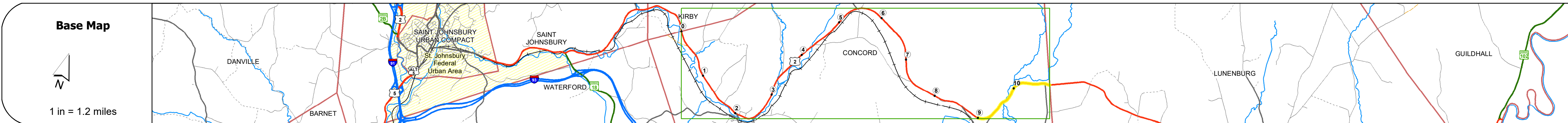
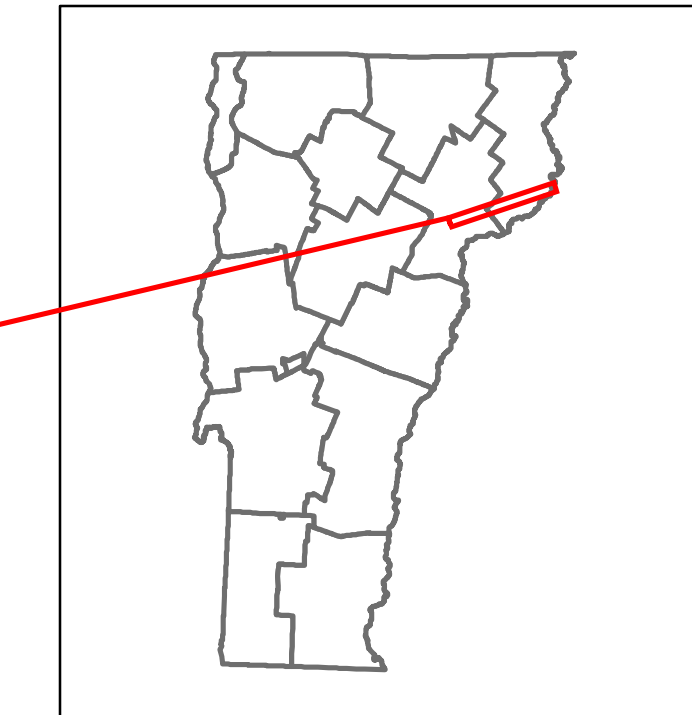



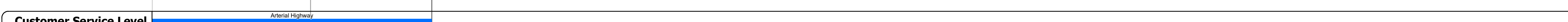










DISTRICT	TOWN	ROUTE
7	CONCORD	US-2




STRUCTURE DESCRIPTIONS

Bridge 119:
Culvert - 1995
Structure No. 300028011905071
Length: 9'
Facility Carried: US2
Structure Type: RC BOX
Features Intersected: BROOK
Maintenance/Ownership: State

Bridge 120:
Slab - 1932
Structure No. 300028012005071
Length: 24'
Width: 2.9'
Facility Carried: US2
Structure Type: CONCRETE SLAB
Features Intersected: CARR BROOK
Surface: Bituminous
Maintenance/Ownership: State



Year	2021	2020	2019	2018	2017
ADT	2468	2321	2760	2300	2400
ADT	2105	1858	2194	2100	2100



Historic Projects	Functional Class	Curves	Grades	Traffic Counters	Crash Locations	Mileage by Functional Class By Sheet	Mileage by Town By Sheet	DISTRICT	TOWN	Date: 10/02/22	ROUTE
<ul style="list-style-type: none"> Unknown Bituminous Concrete Retreatment Resurface Bituminous Mix Skinny Mix Bituminous Seal Gravel Surface Treated Plant Mix Reclaimed Base and Bituminous Concrete 	<ul style="list-style-type: none"> 1 - Interstate System 2 - Other 3 - Principal Arterial 4 - Minor Arterial 5 - Major Collector 6 - Minor Collector 	<ul style="list-style-type: none"> Left Right grade up grade down 	<ul style="list-style-type: none"> Continuous (CTC) Weight-In-Motion (WIM) Short-Term, Scheduled Short-Term, Unscheduled 	<ul style="list-style-type: none"> Fatal Injury Property Damage Only Unknown Crash Type 	<ul style="list-style-type: none"> 1 - 100 (1 - 10) 101 - 200 (11 - 20) 201 - 300 (21 - 30) 301 - 400 (31 - 40) 401 - 800 (41 - 113) 	028-4 3 - Other Principal Arterial 1.765	CONCORD - U002-0507 1.765 of 10.765	7	CONCORD	2 of 2 TWN mileage: 9.0 to 10.765	US-2 ETE mileage: 128.931 to 130.696