

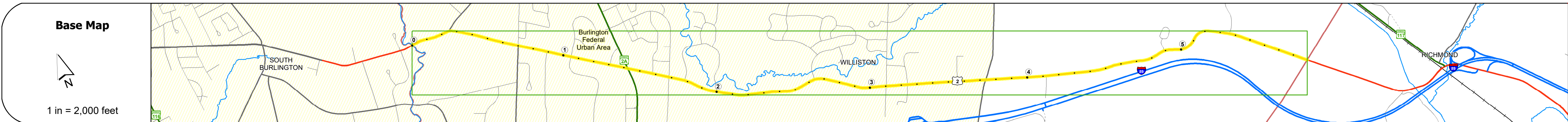
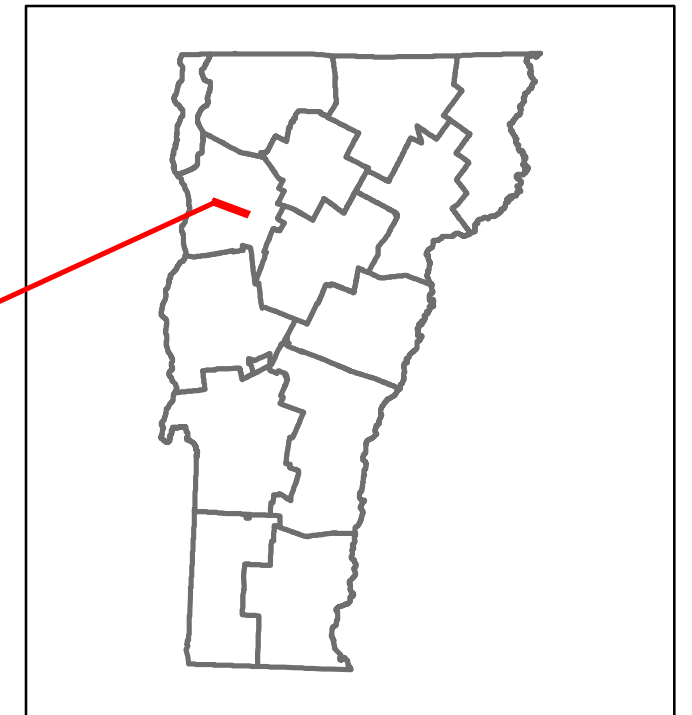


# Route Log and Progress Chart

**DRAFT**

Please Note: Errors and Omissions May Exist.  
Contact the VTrans Mapping Section with questions or concerns.

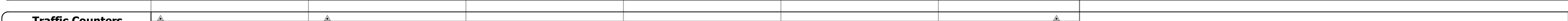


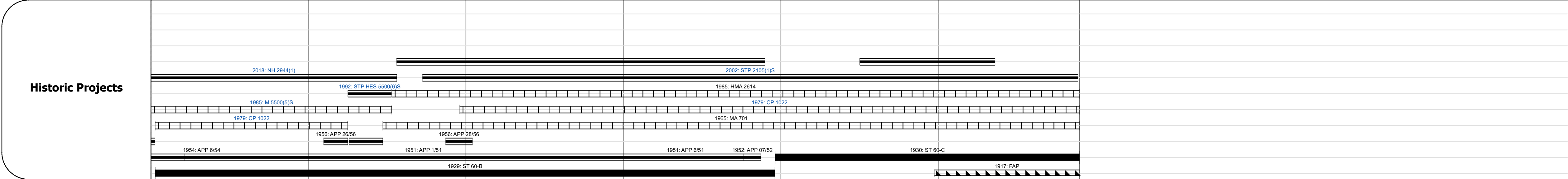
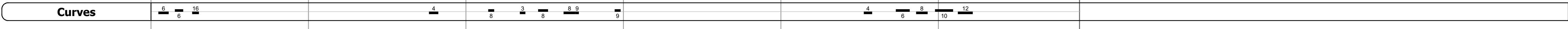
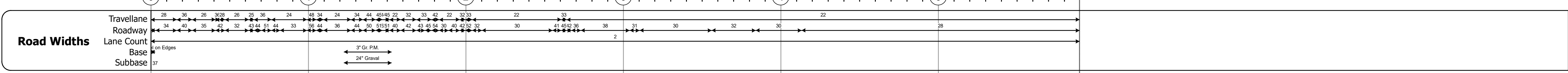
DISTRICT	TOWN	ROUTE
5	WILLISTON	US-2



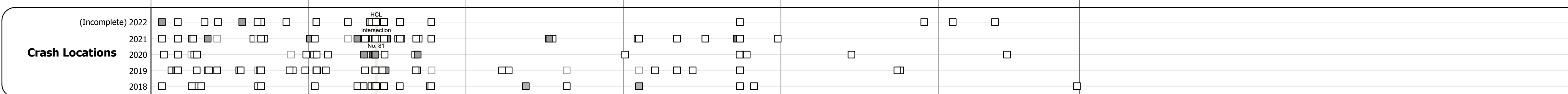
### STRUCTURE DESCRIPTIONS

**Bridge 21:**  
Slab - 1917  
Structure No. 300284002104171  
Length: 15'  
Width: 3.3'  
Facility Carried: US2  
Structure Type: CONCRETE SLAB  
Features Intersected: ALLEN BROOK  
Surface: Bituminous  
Maintenance/Ownership: State

**Bridge 23:**  
Culvert - 1917  
Structure No. 300284002304171  
Length: 7'  
Facility Carried: US2  
Structure Type: CGMPPA  
Features Intersected: BROOK  
Maintenance/Ownership: State



Year	19166	10938	11784	10764	9853	8117	11593	10079	3058
2021	11331	8577	10879	9536	9083	7241	10346	8995	2699
2020	13768	11456	13219	11587	11037	8802	12571	10929	3187
2019	13900	10700	11700	11100	11100	12700		11000	3200
2018	15300	10700	12000	11300	12900			11000	3200
2017									



<b>Historic Projects</b> <ul style="list-style-type: none"> <li>Unknown</li> <li>Retreatment</li> <li>Resurface</li> <li>Bituminous Mix</li> <li>Skippy Mix</li> <li>Bituminous Seal</li> </ul>	<b>Functional Class</b> <ul style="list-style-type: none"> <li>1 - Interstate System</li> <li>2 - Other Freeways and Expressways</li> <li>3 - Principal Arterial</li> <li>4 - Minor Arterial</li> <li>5 - Major Collector</li> <li>6 - Minor Collector</li> </ul>	<b>Curves</b> <ul style="list-style-type: none"> <li>Left</li> <li>Right</li> </ul>	<b>Grades</b> <ul style="list-style-type: none"> <li>grade up</li> <li>grade down</li> </ul>	<b>Traffic Counters</b> <ul style="list-style-type: none"> <li>Continuous (CTC)</li> <li>Weigh-In-Motion (WIM)</li> <li>Short-Term, Scheduled</li> <li>Short-Term, Unscheduled</li> </ul>	<b>Crash Locations</b> <ul style="list-style-type: none"> <li>Fatal</li> <li>Injury</li> <li>Property Damage Only</li> <li>Unknown Crash Type</li> </ul>	<b>Mileage by Functional Class By Sheet</b> 028-2 3 - Other Principal Arterial 1.426 028-2 4 - Minor Arterial 4.471	<b>Mileage by Town By Sheet</b> WILLISTON - U002-0417 5.897 of 5.897	<b>DISTRICT</b> 5	<b>TOWN</b> WILLISTON	<b>Date:</b> 10/02/22	<b>ROUTE</b> US-2 ETE mileage: 42.75 to 48.647
Page Total Mileage: 5.897 mi								<b>DISTRICT</b> 5	<b>TOWN</b> WILLISTON	<b>Date:</b> 10/02/22	<b>ROUTE</b> US-2 ETE mileage: 42.75 to 48.647

For More Information Contact - Vermont Agency of Transportation, Policy, Planning and Intermodal Development Division - Mapping Section, 219 North Main Street, Barre, VT 05641 Telephone: 802-828-2600.