

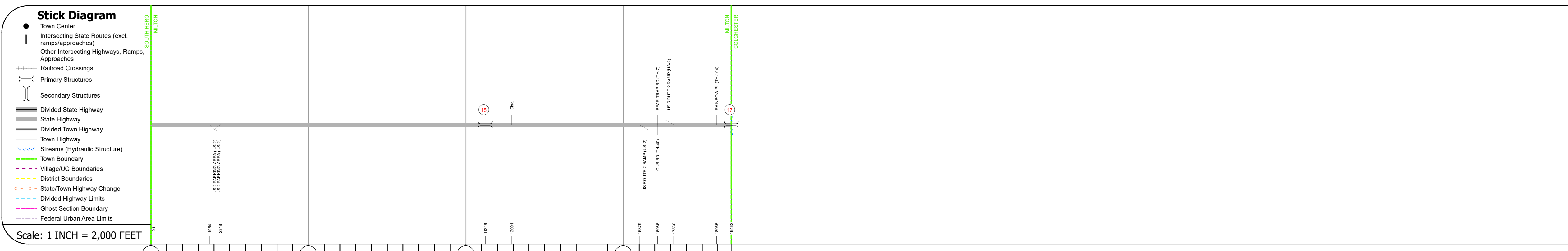
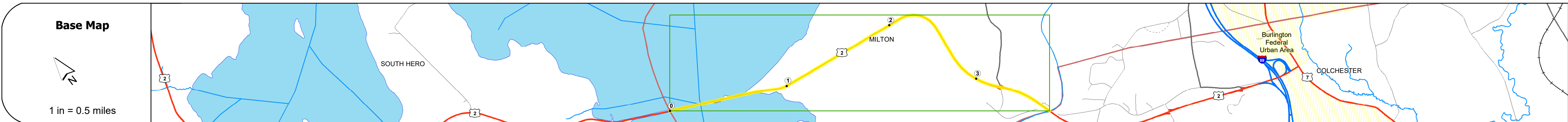

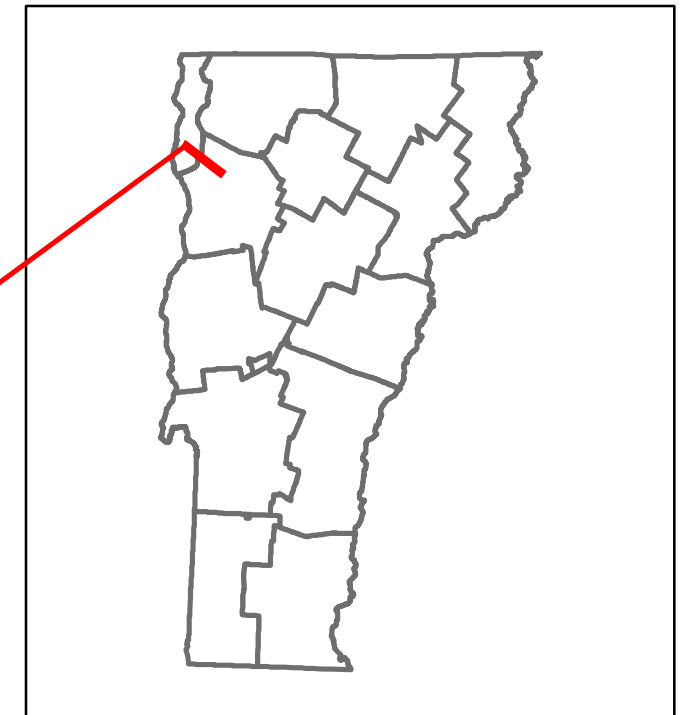


# Route Log and Progress Chart

**DRAFT**

Please Note: Errors and Omissions May Exist.  
Contact the VTrans Mapping Section with questions or concerns.

|          |        |       |
|----------|--------|-------|
| DISTRICT | TOWN   | ROUTE |
| 5        | MILTON | US-2  |



### STRUCTURE DESCRIPTIONS

**Bridge 15:**  
Culvert - 1960  
Structure No. 300028001504101  
Length: 17'  
Facility Carried: US2  
Structure Type: CGMPPA  
Features Intersected: LAKE CHAMPLAIN  
Maintenance/Ownership: State

**Bridge 17:**  
Stringer/multi-beam or girder - 1980  
Structure No. 200028001704102  
Length: 395'  
Height: 5.33'  
Width: 4.6'  
Facility Carried: US 02 ML  
Structure Type: 3 SP GIR W/ PIN+LINK  
Features Intersected: LAMOILLE RIVER  
Maintenance/Ownership: State

|                                |   |
|--------------------------------|---|
| <b>Road Widths</b>             | Travellane: 40, 44, 46<br>Roadway: 2<br>Lane Count: 4" Crushed Stone, 0" P.M., 24" Crushed Stone<br>Base: 18" Ledge Rock  |
| <b>Curves</b>                  | 4, 5, 2   |
| <b>Grades</b>                  |   |
| <b>Guardrails</b>              |   |
| <b>Rumblestrips</b>            |   |
| <b>Historic Projects</b>       | 2015: STP SURF(36)<br>2001: STP 2117(1)S<br>1988: HMA 2550<br>1973: F 028-1(8)<br>1960: F 028-1(1)<br>1980: BR F 028-1(3)<br>1951: APD 051<br>1930: FAP 29-R, 1930: FAP 36-R, 1930: FAP 106-A<br>1925: FAP 29, 1925: FAP 36 |
| <b>Maintenance Garage</b>      | District 8 - DMF Maintenance Highgate Garage  |
| <b>Speed Zone</b>              | 45, 55  |
| <b>Functional Class</b>        | 3   |
| <b>National Highway System</b> |   |
| <b>Limited Access Highway</b>  | Partial   |
| <b>Customer Service Level</b>  | Regional Corridor   |
| <b>Traffic Counters</b>        |   |
| <b>AADT</b>                    | 2021: 9156, 7485, 11005<br>2020: 8837, 11928<br>2019: 8837<br>2018: 9400<br>2017: 9500  |
| <b>Crash Locations</b>         | (Incomplete) 2022, 2021, 2020, 2019, 2018   |

|  |  |  |  |   |  |   |                      |                       |   |   |
|--|--|--|--|---|--|---|----------------------|-----------------------|---|---|
| <b>Historic Projects</b><br>Bituminous Concrete, Retreatment, Resurface, Bituminous Mix, Skiny Mix, Bituminous Seal<br>Surface Treated Gravel, Plant Mix, Reclaimed Base and Bituminous Concrete, Concrete, Gravel | <b>Functional Class</b><br>1 - Interstate System, 2 - Other Freeways and Expressways, 3 - Principal Arterial, 4 - Minor Arterial, 5 - Major Collector, 6 - Minor Collector | <b>Curves</b><br>Left, Right, Grades (up/down) | <b>Traffic Counters</b><br>Continuous (CTC), Weigh-In-Motion (WIM), Short-Term, Scheduled, Short-Term, Unscheduled | <b>Crash Locations</b><br>Fatal, Injury, Property Damage Only, Unknown Crash Type<br><b>High Crash Locations (HCL's)</b><br>Sections (& Intersections)<br>HCL No. 1-100, 101-200, 201-300, 301-400, 401-800 | <b>Mileage by Functional Class By Sheet</b><br>028-1 3 - Other Principal Arterial 3.686<br><b>Page Total Mileage: 3.686 mi</b> | <b>Mileage by Town By Sheet</b><br>MILTON - U002-0410 3.686 of 3.686<br><b>Page Total Mileage: 3.686 mi</b> | <b>DISTRICT</b><br>5 | <b>TOWN</b><br>MILTON | <b>Date:</b> 10/02/22<br><br><b>1 of 1</b><br>TWN mileage: 0.0 to 3.686 | <b>ROUTE</b><br>US-2<br>ETE mileage: 33.129 to 36.815 |
|--|--|--|--|---|--|---|----------------------|-----------------------|---|---|

For More Information Contact - Vermont Agency of Transportation, Policy, Planning and Intermodal Development Division - Mapping Section, 219 North Main Street, Barre, VT 05641 Telephone: 802-828-2600.