

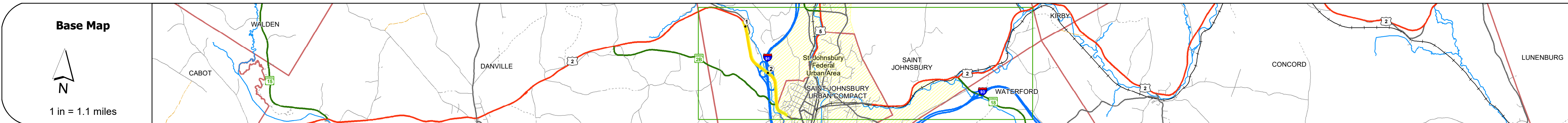
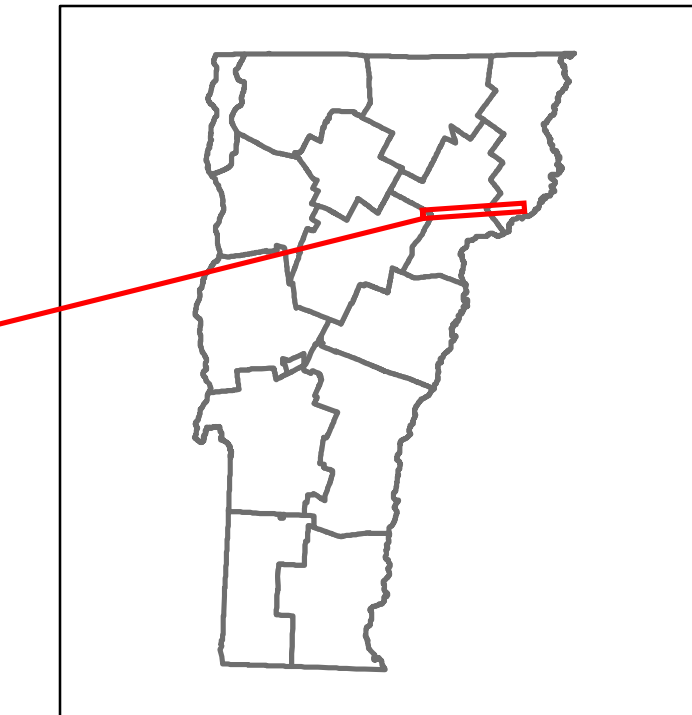


Route Log and Progress Chart

DRAFT

Please Note: Errors and Omissions May Exist.
Contact the VTrans Mapping Section with questions or concerns.


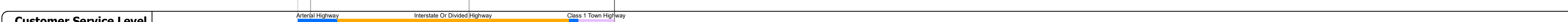









DISTRICT	TOWN	ROUTE
7	SAINT JOHNSBURY	US-2



STRUCTURE DESCRIPTIONS

Bridge 102:
Culvert - 1975
Structure No. 200028010203112
Length: 56'
Height: 5.33'
Facility Carried: US 02 ML
Structure Type: TWIN CELL RC BOX
Features Intersected: SLEEPER RIVER
Maintenance/Ownership: State

Bridge 103W:
Stringer/multi-beam or girder - 1975
Structure No. 200028103W03112
Length: 327'
Height: 5.33'
Width: 4.3'
Under Clearance: 1.42'
Facility Carried: US 02 W ML
Structure Type: 2 SP CONT WLD PL GIR
Features Intersected: 1 91 UNDER US 2
Maintenance/Ownership: State



Historic Projects Unknown, Bituminous Concrete, Retreatment, Bituminous Macadam, Resurface, Cold Plane and Bituminous Concrete, Bituminous Mix, Skiny Mix, Bituminous Seal, Concrete, Surface Treated Gravel, Plant Mix, Reclaimed Base and Bituminous Concrete	Functional Class 1 - Interstate System, 2 - Other Freeways and Expressways, 3 - Principal Arterial, 4 - Minor Arterial, 5 - Major Collector, 6 - Minor Collector	Curves Left, Right, Grades (down, up, down)	Traffic Counters Continuous (CTC), Weigh-In-Motion (WIM), Short-Term, Scheduled, Short-Term, Unscheduled	Crash Locations Fatal, Injury, Property Damage Only, Unknown Crash Type, High Crash Locations (HCL's)	Mileage by Functional Class By Sheet 028-3 2 - Other Freeways and Expressways: 1.461 028-3 3 - Other Principal Arterial: 0.537	Mileage by Town By Sheet SAINT JOHNSBURY - 0002-0311W: 1.998 of 1.998	DISTRICT 7	TOWN SAINT JOHNSBURY	Date: 10/02/22	ROUTE US-2 ETE mileage: 111.224 to 113.222
					Page Total Mileage: 1.998 mi	Page Total Mileage: 1.998 mi				

For More Information Contact - Vermont Agency of Transportation, Policy, Planning and Intermodal Development Division - Mapping Section, 219 North Main Street, Barre, VT 05641 Telephone: 802-828-2600.