Route Log and Progress Chart

DRAFT

Please Note: Errors and Omissions May Exist.
Contact the VTrans Mapping Section with questions or concerns.

DISTRICT	TOWN	ROUTE
8	SAINT ALBANS CITY	Min-8012

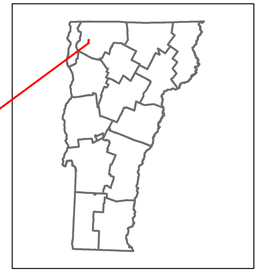

Min-8012

Base Map

N

1 in = 500 feet

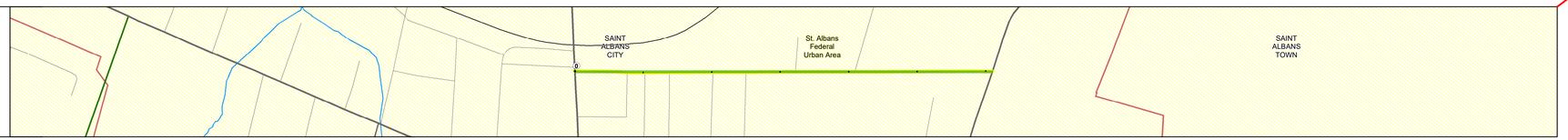

Stick Diagram

- Town Center
- Intersecting State Routes (excl. ramps/approaches)
- Other Intersecting Highways, Ramps, Approaches
- Railroad Crossings
- Primary Structures
- Secondary Structures
- Divided State Highway
- State Highway
- Divided Town Highway
- Town Highway
- Streams (Hydraulic Structure)
- Town Boundary
- Village/UC Boundaries
- District Boundaries
- State/Town Highway Change
- Divided Highway Limits
- Ghost Section Boundary
- Federal Urban Area Limits

Scale: 1 INCH = 500 FEET

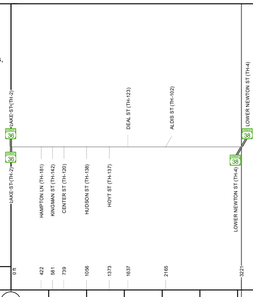

Road Widths

Travellane	45 32	34	26
Roadway	45 32	34	26
Lane Count		2	
Base			
Subbase			

Curves

Grades

Guardrails

Rumblestrips

Historic Projects

1978: M 8000(4)

1974: Unknown

0: TH

Maintenance Garage

Speed Zone

Functional Class

5

National Highway System

Limited Access Highway

Customer Service Level

Traffic Counters

F201 F031

AADT

2021	8579	5658	
2020	7653	5047	
2019	9299	6133	
2018	9300	6100	6300
2017	9400	6200	6400

Crash Locations

(Incomplete) 2022
2021
2020
2019
2018

HCL
Section
No. 608

STRUCTURE DESCRIPTIONS

Historic Projects

- Unknown
- Retreatment
- Resurface
- Bituminous Mix
- Skinny Mix
- Bituminous Seal
- Bituminous Concrete
- Bituminous Macadam
- Cold Plane and Bituminous Concrete
- Concrete
- Gravel
- Surface Treated Gravel
- Plant Mix
- Reclaimed Base and Bituminous Concrete

Indicated plans available - http://vtransmap01.aot.state.vt.us/rp/dpr/Diwebstore/

Functional Class

- 1 - Interstate System
- 2 - Other Freeways and Expressways
- 3 - Principal Arterial
- 4 - Minor Arterial
- 5 - Major Collector
- 6 - Minor Collector

Speed Zones

SPEED LIMIT 25, 30, 35, 40, 45, 50, 55, 60, 65

Curves (degrees): Left, Right

Grades (percent): grade up, grade down

Road Widths (ft)

Traffic Counters

- Continuous (CTC)
- Weigh-In-Motion (WIM)
- Short-Term, Scheduled
- Short-Term, Unscheduled

(counter ID)

AADT (AADT)

Crash Locations

- Fatal
- Injury
- Property Damage Only
- Unknown Crash Type

High Crash Locations (HCL's)

Sections (& Intersections)

- HCL No.
- 1 - 100 (1 - 10)
- 101 - 200 (11 - 20)
- 201 - 300 (21 - 30)
- 301 - 400 (31 - 40)
- 401 - 800 (41 - 113)

Mileage by Functional Class By Sheet

8012	5 - Major Collector	0.610

Page Total Mileage: 0.610 mi

Mileage by Town By Sheet

SAINT ALBANS CITY - S80120612	0.61 of 0.61

Page Total Mileage: 0.61 mi

DISTRICT	TOWN	Date: 10/04/22	ROUTE
8	SAINT ALBANS CITY	1 of 1 TWN mileage: 0.0 to 0.61	Min-8012 ETE mileage: 0.0 to 0.61

For More Information Contact - Vermont Agency of Transportation, Policy, Planning and Intermodal Development Division - Mapping Section, 219 North Main Street, Barre, VT 05641 Telephone: 802-828-2600.