

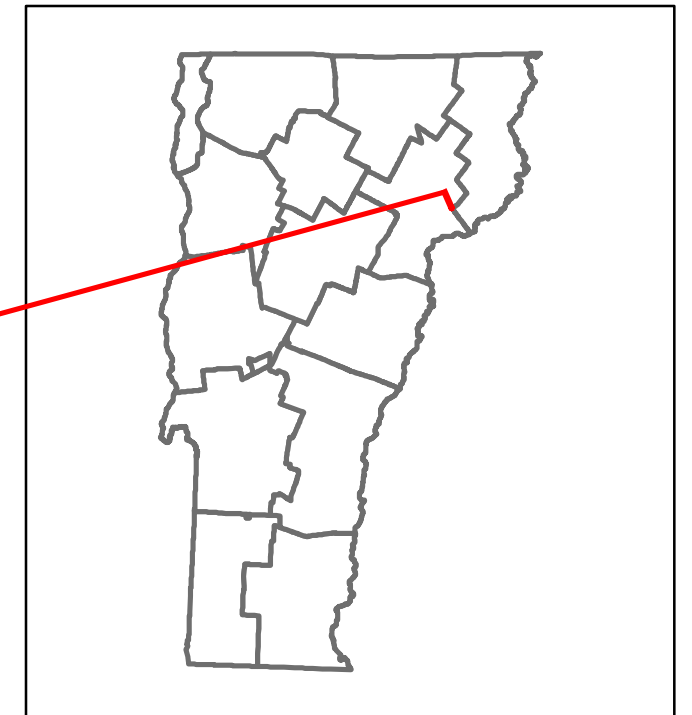


Route Log and Progress Chart


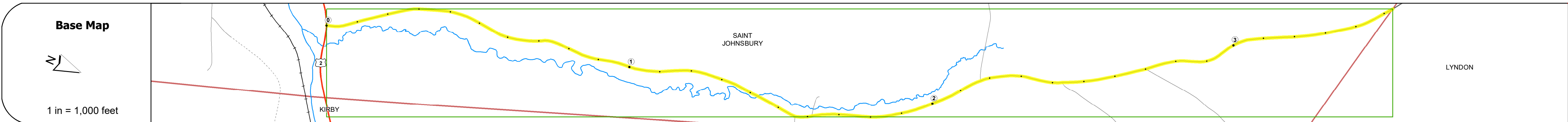
DRAFT

Please Note: Errors and Omissions May Exist.
Contact the VTrans Mapping Section with questions or concerns.

DISTRICT	TOWN	ROUTE
7	SAINT JOHNSBURY	Min-7027



Min-7027



STRUCTURE DESCRIPTIONS

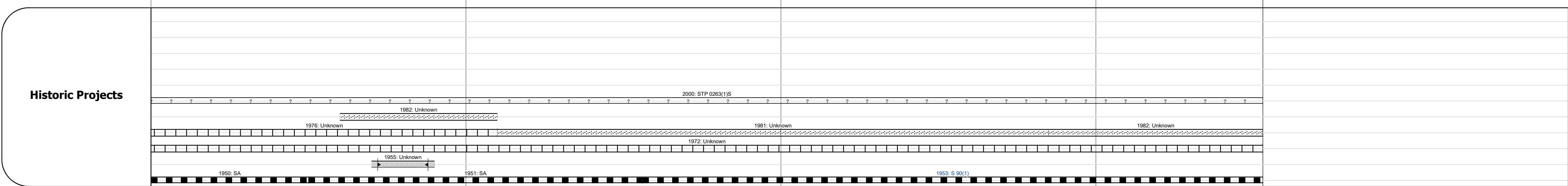
Scale: 1 INCH = 1,000 FEET	0	1	2	3
Travellane				
Roadway				
Lane Count				
Base				
Subbase				

Curves	
--------	--

Grades	
--------	--

Guardrails	
------------	--

Rumblestrips	
--------------	--



Maintenance Garage	
--------------------	--

Speed Zone	
------------	--

Functional Class	5
------------------	---

National Highway System	
-------------------------	--

Limited Access Highway	
------------------------	--

Customer Service Level	
------------------------	--

Traffic Counters	CD47
------------------	------

AAADT	2021: 2084
2020: 1839	
2019: 2171	
2018: 2100	
2017: 2100	

Crash Locations	(Incomplete) 2022
2021	
2020	
2019	
2018	

Historic Projects	Functional Class	Curves	Grades	Traffic Counters	Crash Locations	Mileage by Functional Class By Sheet	Mileage by Town By Sheet	DISTRICT	TOWN	Date: 10/04/22	ROUTE
<ul style="list-style-type: none"> Unknown Bituminous Concrete Retreatment Resurface Bituminous Mix Skiny Mix Bituminous Seal 	<ul style="list-style-type: none"> 1 - Interstate System 2 - Other 3 - Principal Arterial 4 - Minor Arterial 5 - Major Collector 6 - Minor Collector 	<ul style="list-style-type: none"> Left Right 	<ul style="list-style-type: none"> grade up grade down 	<ul style="list-style-type: none"> Continuous (CTC) Weight-In-Motion (WIM) Short-Term, Scheduled Short-Term, Unscheduled 	<ul style="list-style-type: none"> Fatal Injury Property Damage Only Unknown Crash Type 	7027 5 - Major Collector 3.530	SAINT JOHNSBURY - S70270311 3.53 of 3.53	7	SAINT JOHNSBURY	1 of 1 TWN mileage: 0.0 to 3.53	Min-7027 ETE mileage: 0.0 to 3.53