

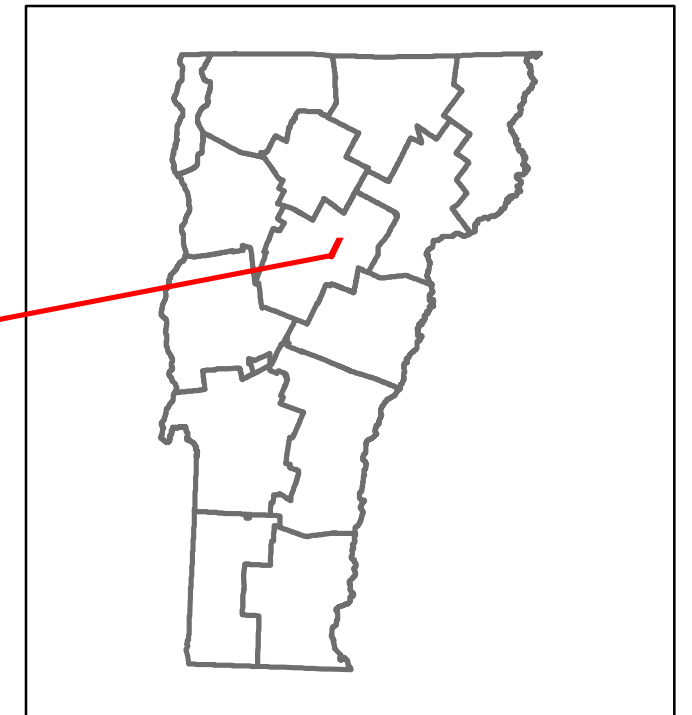


Route Log and Progress Chart

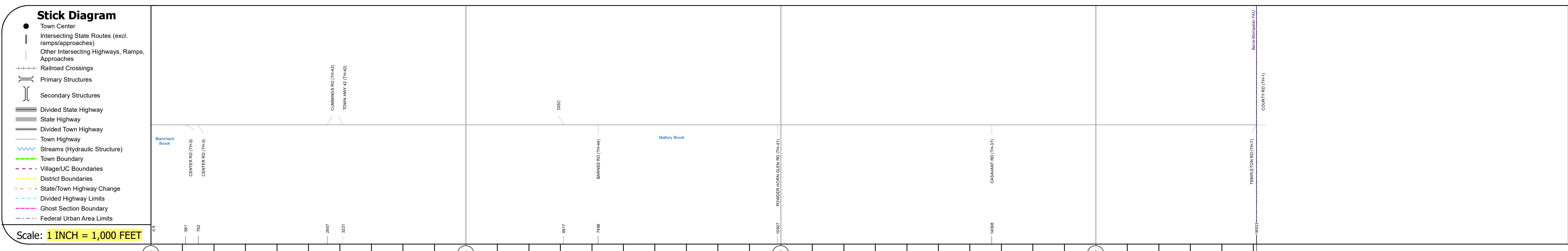
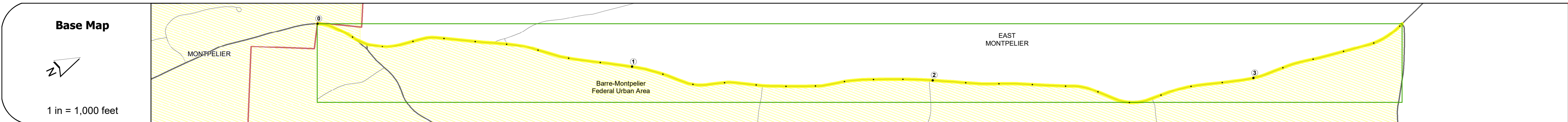
DRAFT

Please Note: Errors and Omissions May Exist.
Contact the VTrans Mapping Section with questions or concerns.

DISTRICT	TOWN	ROUTE
6	EAST MONTPELIER	Min-6303



Min-6303



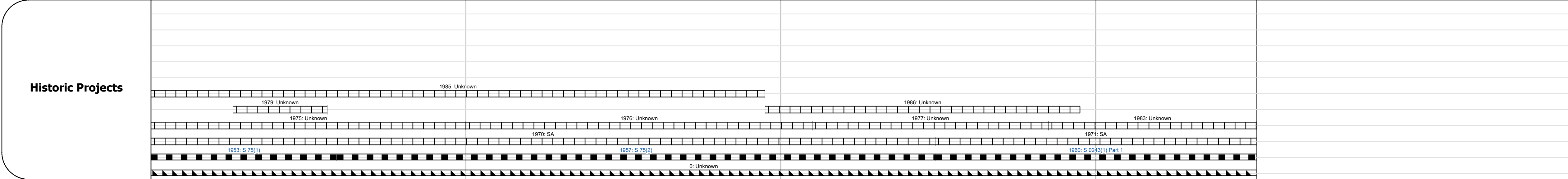
Station	Travellane	Roadway	Lane Count	Base	Subbase
0				13" Gravel	
1					
2			2	16" - 18" Gravel	
3					

Curves	
---------------	--

Grades	
---------------	--

Guardrails	
-------------------	--

Rumblestrips	
---------------------	--



Maintenance Garage	
---------------------------	--

Speed Zone	
-------------------	--

Functional Class	4	5
-------------------------	---	---


National Highway System	
--------------------------------	--

Limited Access Highway	
-------------------------------	--

Customer Service Level	
-------------------------------	--

Traffic Counters	
-------------------------	--

Year	Left	Right	Grade up	Grade down
2021	1718			1278
2020	1533			1140
2019	1863			1385
2018	1800			1400
2017	1800			1400



STRUCTURE DESCRIPTIONS

--

Historic Projects Unknown, Retreatment, Resurface, Bituminous Mix, Skiny Mix, Bituminous Seal, Surface Treated Gravel, Plant Mix, Reclaimed Base and Bituminous Concrete	Functional Class 1 - Interstate System, 2 - Other, 3 - Principal Arterial, 4 - Minor Arterial, 5 - Major Collector, 6 - Minor Collector	Curves Left, Right, Grades (grade up, grade down)	Traffic Counters Continuous (CTC), Weigh-In-Motion (WIM), Short-Term, Scheduled, Short-Term, Unscheduled	Crash Locations Fatal, Injury, Property Damage Only, Unknown Crash Type, High Crash Locations (HCL's)	Mileage by Functional Class By Sheet 6303 4 - Minor Arterial 0.110 6303 5 - Major Collector 3.400	Mileage by Town By Sheet EAST MONTPELIER - s63031207 3.51 of 3.51	DISTRICT 6	TOWN EAST MONTPELIER	Date: 10/04/22	ROUTE Min-6303 ETE mileage: 0.0 to 3.51
					Page Total Mileage: 3.51 mi	Page Total Mileage: 3.51 mi	1 of 1 TWN mileage: 0.0 to 3.51			

For More Information Contact - Vermont Agency of Transportation, Policy, Planning and Intermodal Development Division - Mapping Section, 219 North Main Street, Barre, VT 05641 Telephone: 802-828-2600.