

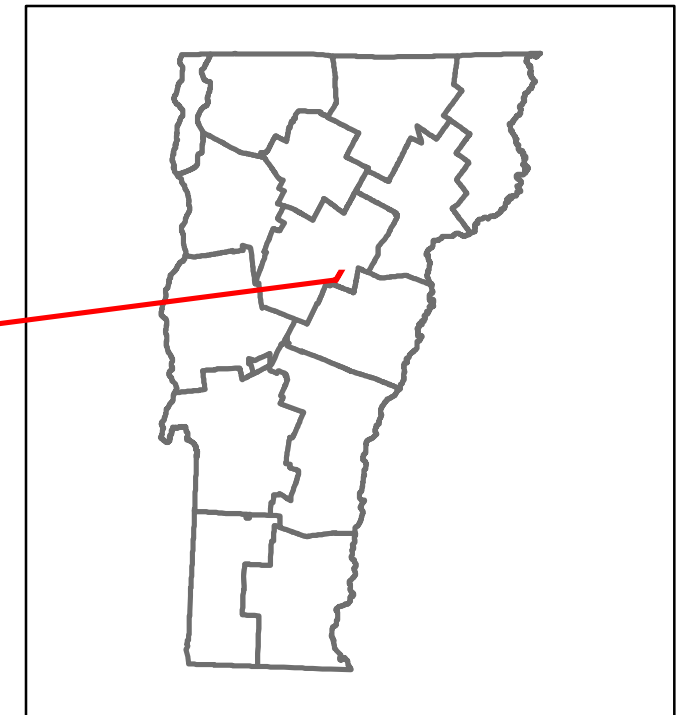


Route Log and Progress Chart


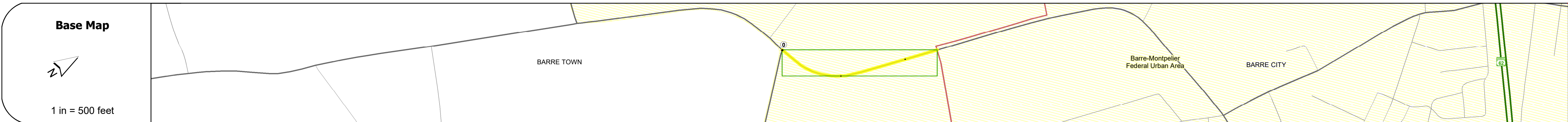
DRAFT

Please Note: Errors and Omissions May Exist.
Contact the VTrans Mapping Section with questions or concerns.

DISTRICT	TOWN	ROUTE
6	BARRE TOWN	Min-6117



Min-6117



Road Widths	Travellane: 24 Roadway: 38 Lane Count: 2 Base: 3" Plant Mix Subbase: 18" Gravel
--------------------	---

Curves	7.5
---------------	-----

Grades	
---------------	--

Guardrails	
-------------------	--

Rumblestrips	
---------------------	--

Historic Projects	1977: RB 0201(2) SA 0 SA
--------------------------	-----------------------------

Maintenance Garage	
---------------------------	--

Speed Zone	
-------------------	--

Functional Class	4
-------------------------	---

National Highway System	
--------------------------------	--

Limited Access Highway	
-------------------------------	--

Customer Service Level	
-------------------------------	--

Traffic Counters	W367
-------------------------	------

AADT	2021: 2359 2020: 2104 2019: 2556 2018: 2700 2017: 2700
-------------	--

Crash Locations	(Incomplete) 2022 2021 2020 2019 2018
------------------------	---

STRUCTURE DESCRIPTIONS	

Historic Projects Unknown, Retreatment, Resurface, Bituminous Mix, Skiny Mix, Bituminous Seal, Bituminous Concrete, Cold Plane and Concrete, Reclaimed Base and Concrete, Surface Treated Gravel, Plant Mix, Bituminous Concrete	Functional Class 1 - Interstate System, 2 - Other Freeways and Expressways, 3 - Principal Arterial, 4 - Minor Arterial, 5 - Major Collector, 6 - Minor Collector	Curves Left (degrees), Right (degrees), Grades (percent) grade up, (percent) grade down	Traffic Counters Continuous (CTC), Weigh-In-Motion (WIM), Short-Term, Scheduled, Short-Term, Unscheduled, AADT (AADT)	Crash Locations Fatal, Injury, Property Damage Only, Unknown Crash Type, High Crash Locations (HCL's) Sections (& Intersections)	Mileage by Functional Class By Sheet 6117 4 - Minor Arterial 0.250	Mileage by Town By Sheet BARRE TOWN - S61171202 0.25 of 0.25	DISTRICT 6	TOWN BARRE TOWN	Date: 10/04/22	ROUTE Min-6117 ETE mileage: 0.0 to 0.25
Page Total Mileage: 0.250 mi						Page Total Mileage: 0.25 mi				

For More Information Contact - Vermont Agency of Transportation, Policy, Planning and Intermodal Development Division - Mapping Section, 219 North Main Street, Barre, VT 05641 Telephone: 802-828-2600.