

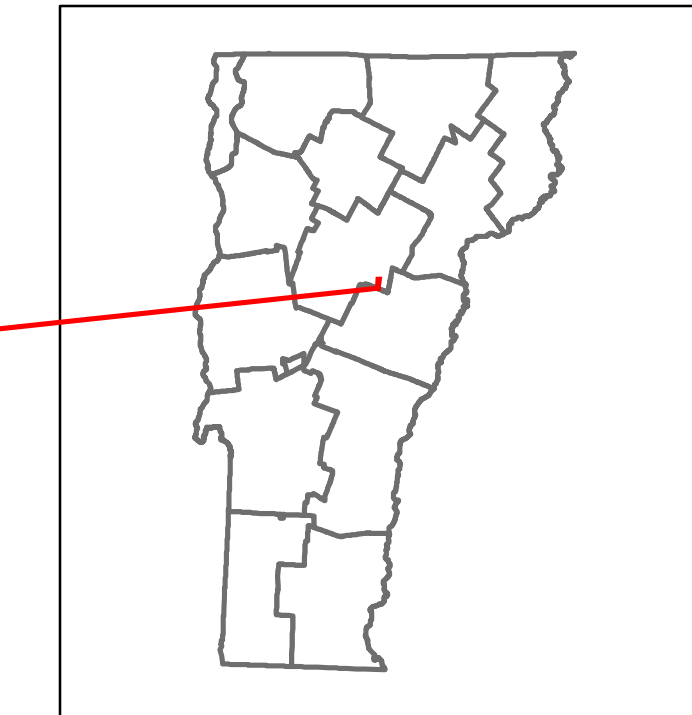


# Route Log and Progress Chart

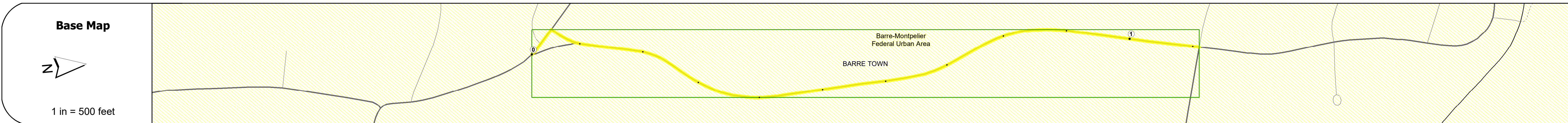
**DRAFT**

Please Note: Errors and Omissions May Exist.  
Contact the VTrans Mapping Section with questions or concerns.

DISTRICT	TOWN	ROUTE
6	BARRE TOWN	Min-6109



Min-6109



## STRUCTURE DESCRIPTIONS

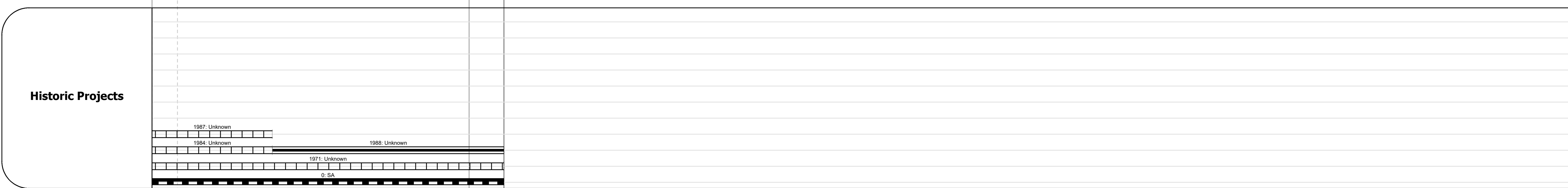
Road Widths	Travellane: 21, 29, 30, 2 Roadway: 22, 30, 2 Lane Count: 2 Base: 2 Subbase: 2
-------------	---

Curves	
--------	--

Grades	
--------	--

Guardrails	
------------	--

Rumblestrips	
--------------	--



Maintenance Garage	
--------------------	--

Speed Zone	
------------	--

Functional Class	4
------------------	---

National Highway System	
-------------------------	--

Limited Access Highway	
------------------------	--

Customer Service Level	
------------------------	--

Traffic Counters	
------------------	--

AADT	2021: 1983, 2020: 1770, 2019: 2151, 2018: 2500, 2017: 2500
------	--

Crash Locations	(Incomplete) 2022, 2021, 2020, 2019, 2018
-----------------	---

<b>Historic Projects</b> Unknown, Bituminous Concrete, Retreatment, Resurface, Bituminous Mix, Skiny Mix, Bituminous Seal, Surface Treated Gravel, Plant Mix, Reclaimed Base and Bituminous Concrete	<b>Functional Class</b> 1- Interstate System, 2- Other Freeways and Expressways, 3- Principal Arterial, 4- Minor Arterial, 5- Major Collector, 6- Minor Collector	<b>Crash Locations</b> Fatal, Injury, Property Damage Only, Unknown Crash Type	<b>Mileage by Functional Class By Sheet</b> 6109 4 - minor Arterial 1.110	<b>Mileage by Town By Sheet</b> BARRE TOWN - S61091202 1.11 of 1.11	<b>DISTRICT</b> 6	<b>TOWN</b> BARRE TOWN	<b>Date:</b> 10/04/22	<b>ROUTE</b> Min-6109 ETE mileage: 0.0 to 1.11
<b>Speed Zones</b> 25, 30, 35, 40, 45, 50, 55, 60, 65				<b>Page Total Mileage:</b> 1.11 mi		<b>Page Total Mileage:</b> 1.11 mi		

For More Information Contact - Vermont Agency of Transportation, Policy, Planning and Intermodal Development Division - Mapping Section, 219 North Main Street, Barre, VT 05641 Telephone: 802-828-2600.