

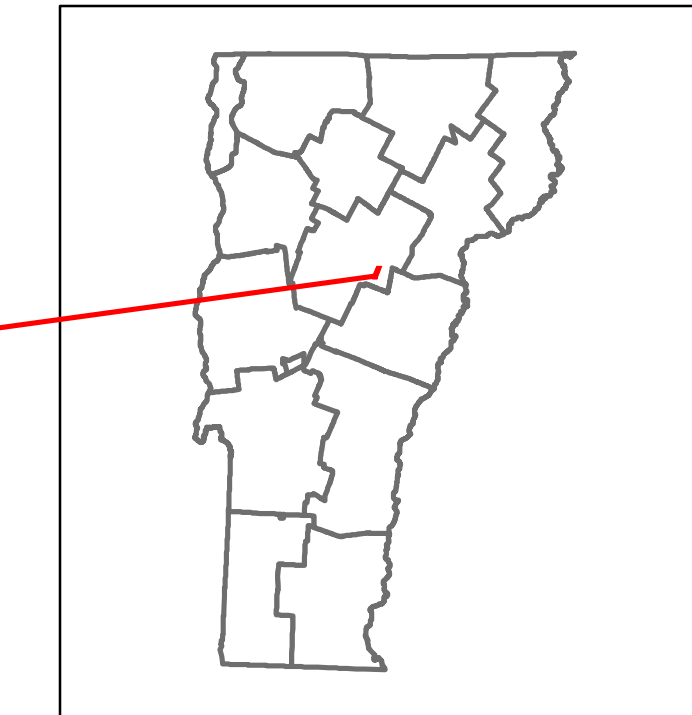


Route Log and Progress Chart


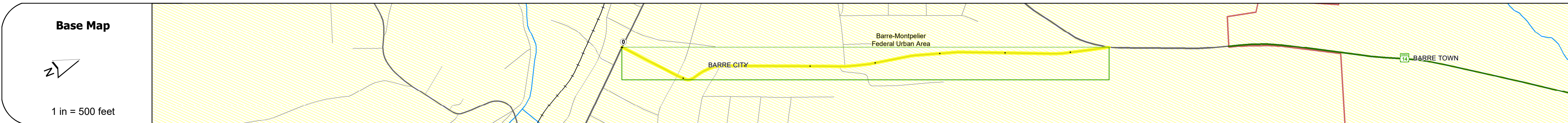
DRAFT

Please Note: Errors and Omissions May Exist.
Contact the VTrans Mapping Section with questions or concerns.

DISTRICT	TOWN	ROUTE
6	BARRE CITY	Min-6018



Min-6018



STRUCTURE DESCRIPTIONS

Road Widths	Travellane: 34, 24, 34, 28 Roadway: 34, 24, 34, 28 Lane Count: 1, 2 Base Subbase
-------------	--

Curves	
--------	--

Grades	
--------	--

Guardrails	
------------	--

Rumblestrips	
--------------	--

Historic Projects	
-------------------	--

Maintenance Garage	
--------------------	--

Speed Zone	
------------	--

Functional Class	5
------------------	---

National Highway System	
-------------------------	--

Limited Access Highway	
------------------------	--

Customer Service Level	
------------------------	--

Traffic Counters	W151, W167
------------------	------------

AADT	<table border="1"> <tr> <td>2021</td> <td>427</td> <td>1573</td> <td>2720</td> <td>2183</td> </tr> <tr> <td>2020</td> <td>381</td> <td>1404</td> <td>2426</td> <td>1948</td> </tr> <tr> <td>2019</td> <td>463</td> <td>1706</td> <td>2948</td> <td>2367</td> </tr> <tr> <td>2018</td> <td>460</td> <td>1800</td> <td>3000</td> <td>2300</td> </tr> <tr> <td>2017</td> <td>470</td> <td>1800</td> <td>3000</td> <td>2300</td> </tr> </table>	2021	427	1573	2720	2183	2020	381	1404	2426	1948	2019	463	1706	2948	2367	2018	460	1800	3000	2300	2017	470	1800	3000	2300
2021	427	1573	2720	2183																						
2020	381	1404	2426	1948																						
2019	463	1706	2948	2367																						
2018	460	1800	3000	2300																						
2017	470	1800	3000	2300																						

Crash Locations	<table border="1"> <tr> <td>(Incomplete) 2022</td> <td>HCL</td> </tr> <tr> <td>2021</td> <td>Section No. 224</td> </tr> <tr> <td>2020</td> <td></td> </tr> <tr> <td>2019</td> <td></td> </tr> <tr> <td>2018</td> <td></td> </tr> </table>	(Incomplete) 2022	HCL	2021	Section No. 224	2020		2019		2018	
(Incomplete) 2022	HCL										
2021	Section No. 224										
2020											
2019											
2018											

Historic Projects Unknown, Retreatment, Resurface, Bituminous Mix, Skiny Mix, Bituminous Seal, Surface Treated Gravel, Plant Mix, Reclaimed Base and Bituminous Concrete, Concrete	Functional Class 1- Interstate System, 2- Other Freeways and Expressways, 3- Principal Arterial, 4- Minor Arterial, 5- Major Collector, 6- Minor Collector	Curves Left (degrees), Right (degrees), Grades (percent) grade up, (percent) grade down	Traffic Counters Continuous (CTC), Weigh-In-Motion (WIM), Short-Term, Scheduled, Short-Term, Unscheduled	Crash Locations Fatal, Injury, Property Damage Only, Unknown Crash Type, High Crash Locations (HCL's)	Mileage by Functional Class By Sheet 6018 5 - Major Collector 0.760	Mileage by Town By Sheet BARRE CITY - S60181201 0.76 of 0.76	DISTRICT 6	TOWN BARRE CITY	Date: 10/04/22	ROUTE Min-6018 ETE mileage: 0.0 to 0.76
Speed Zones 25, 30, 35, 40, 45, 50, 55, 60, 65						Page Total Mileage: 0.760 mi	Page Total Mileage: 0.76 mi	1 of 1 TWN mileage: 0.0 to 0.76		

For More Information Contact - Vermont Agency of Transportation, Policy, Planning and Intermodal Development Division - Mapping Section, 219 North Main Street, Barre, VT 05641 Telephone: 802-828-2600.