

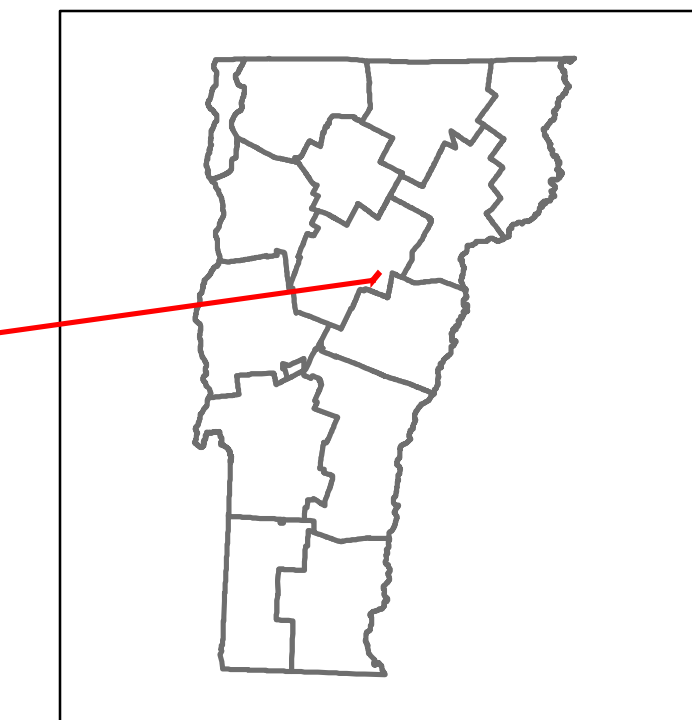


# Route Log and Progress Chart


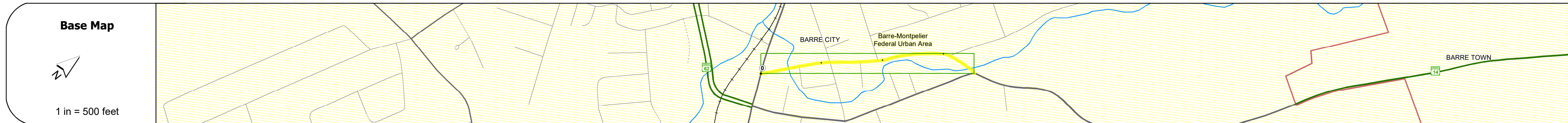
**DRAFT**

Please Note: Errors and Omissions May Exist.  
Contact the VTrans Mapping Section with questions or concerns.

DISTRICT	TOWN	ROUTE
6	BARRE CITY	Min-6003



**Min-6003**



STRUCTURE DESCRIPTIONS	
Bridge 2:	Slab - 1941 Structure No. 206003000212012 Length: 28' Height: 5.33' Width: 4.1' Facility Carried: CITY BROOK Structure Type: CONCRETE SLAB Features Intersected: GUNNERS BROOK Surface: Bituminous Maintenance/Ownership: City/Municipal
Bridge 5:	Tee Beam - 1929 Structure No. 206003000512012 Length: 31' Height: 5.33' Width: 3.2' Facility Carried: CITY BROOK Structure Type: CONCRETE T-BEAM Features Intersected: GUNNERS BROOK Surface: Bituminous Maintenance/Ownership: City/Municipal

Road Widths	Travellane	Roadway	Lane Count	Base	Subbase
	30	31	37	22	24

Curves

Grades

Guardrails

Rumblestrips

Historic Projects

Maintenance Garage

Speed Zone

Functional Class
5

National Highway System

Limited Access Highway

Customer Service Level

Traffic Counters
W653

AADT	2021	2020	2019	2018	2017
	1117	1269	1211	1100	1100
	1423	1542	1600	1600	

Crash Locations	(Incomplete) 2022	2021	2020	2019	2018
	HCL	Section No. 451			

<b>Historic Projects</b> Unknown, Retreatment, Resurface, Bituminous Mix, Skiny Mix, Bituminous Seal Bituminous Concrete, Cold Plane and Bituminous Concrete, Concrete, Gravel, Surface Treated Gravel, Plant Mix, Reclaimed Base and Bituminous Concrete	<b>Functional Class</b> 1 - Interstate System, 2 - Other Freeways and Expressways, 3 - Principal Arterial, 4 - Minor Arterial, 5 - Major Collector, 6 - Minor Collector	<b>Curves</b> Left, Right, Grades (degrees), Left grade up, Right grade down	<b>Traffic Counters</b> Continuous (CTC), Weigh-In-Motion (WIM), Short-Term, Scheduled, Short-Term, Unscheduled <b>Crash Locations</b> Fatal, Injury, Unknown Crash Type, Property Damage Only	<b>Mileage by Functional Class By Sheet</b> 6003 5 - Major collector 0.360	<b>Mileage by Town By Sheet</b> BARRE CITY - S60031201 0.36 of 0.36	<b>DISTRICT</b> 6	<b>TOWN</b> BARRE CITY	<b>Date:</b> 10/04/22	<b>ROUTE</b> Min-6003 ETE mileage: 0.0 to 0.36
<b>Speed Zones</b> 25, 30, 35, 40, 45, 50, 55, 60, 65						<b>Page Total Mileage: 0.36 mi</b>		<b>Page Total Mileage: 0.36 mi</b>	

For More Information Contact - Vermont Agency of Transportation, Policy, Planning and Intermodal Development Division - Mapping Section, 219 North Main Street, Barre, VT 05641 Telephone: 802-828-2600.