

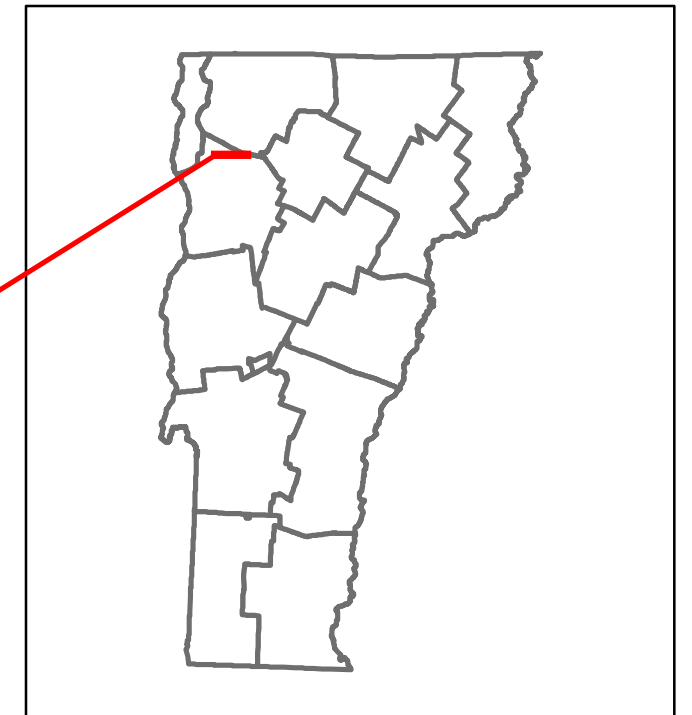


Route Log and Progress Chart

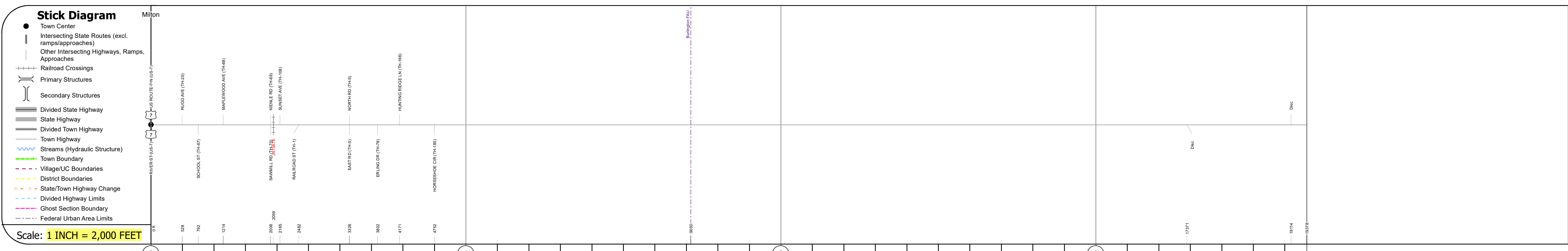
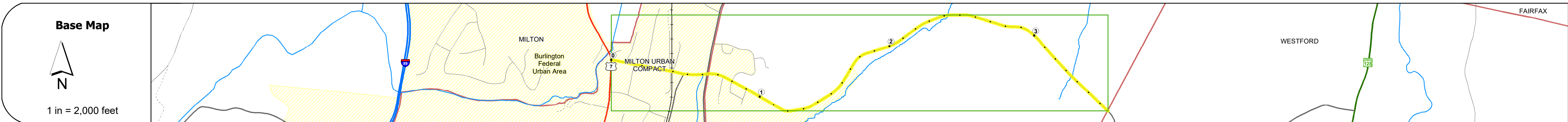
DRAFT

Please Note: Errors and Omissions May Exist.
Contact the VTrans Mapping Section with questions or concerns.

DISTRICT	TOWN	ROUTE
5	MILTON	Urb-5808



Urb-5808



STRUCTURE DESCRIPTIONS


Road Widths	30	30	25	25	24	24
Lane Count	2	2	2	2	2	2
Base						
Subbase						

Curves						
--------	--	--	--	--	--	--

Grades						
--------	--	--	--	--	--	--

Guardrails						
------------	--	--	--	--	--	--

Rumblestrips						
--------------	--	--	--	--	--	--



Maintenance Garage						
--------------------	--	--	--	--	--	--

Speed Zone						
------------	--	--	--	--	--	--

Functional Class	5	5	5	5	5	5
------------------	---	---	---	---	---	---

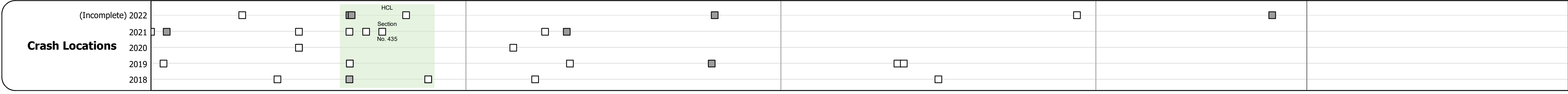
National Highway System						
-------------------------	--	--	--	--	--	--

Limited Access Highway						
------------------------	--	--	--	--	--	--

Customer Service Level						
------------------------	--	--	--	--	--	--

Traffic Counters	D197	D291			D306	
------------------	------	------	--	--	------	--

ADT	2021: 2526, 4555, 2455, 2455	2020: 2253, 4063, 2106, 2167	2019: 2738, 4937, 2559, 2559	2018: 2800, 4000, 2300, 2500	2017: 2800, 4100, 2300, 2500
-----	------------------------------	------------------------------	------------------------------	------------------------------	------------------------------



Historic Projects	Functional Class	Curves	Grades	Traffic Counters	Crash Locations	Mileage by Functional Class By Sheet	Mileage by Town By Sheet	DISTRICT	TOWN	Date: 10/03/22	ROUTE
Unknown, Bituminous Concrete, Retreatment, Resurface, Bituminous Mix, Skiny Mix, Bituminous Seal	1- Interstate System, 2- Other Freeways and Expressways, 3- Principal Arterial, 4- Minor Arterial, 5- Major Collector, 6- Minor Collector	Left, Right, (degrees)	Left, Right, (percent), grade up, grade down	Continuous (CTC), Weigh-In-Motion (WIM), Short-Term, Scheduled, Short-Term, Unscheduled	Fatal, Injury, Property Damage Only, Unknown Crash Type	5808 5 - Major collector 3.670	MILTON - S58080410 3.67 of 3.67	5	MILTON	1 of 1 TWN mileage: 0.0 to 3.67	Urb-5808 ETE mileage: 0.0 to 3.67
						Page Total Mileage: 3.670 mi	Page Total Mileage: 3.67 mi				

For More Information Contact - Vermont Agency of Transportation, Policy, Planning and Intermodal Development Division - Mapping Section, 219 North Main Street, Barre, VT 05641 Telephone: 802-828-2600.