

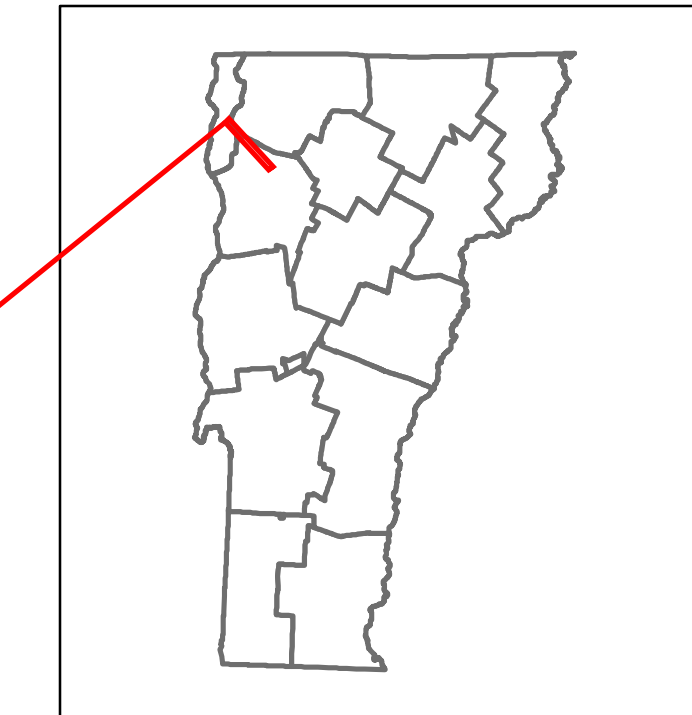


Route Log and Progress Chart

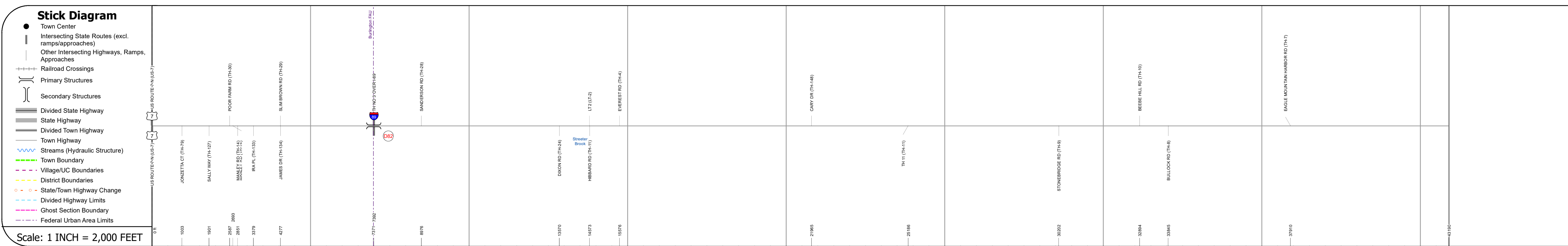
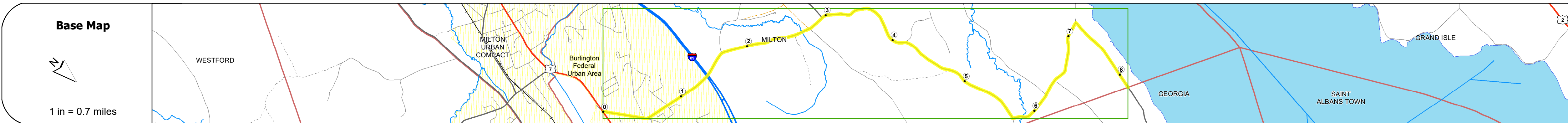
DRAFT

Please Note: Errors and Omissions May Exist.
Contact the VTrans Mapping Section with questions or concerns.

DISTRICT	TOWN	ROUTE
5	MILTON	Urb-5806



Urb-5806



STRUCTURE DESCRIPTIONS

Bridge D82:
 Stringer/multi-beam or girder - 1967
 Structure No: 2004100D8204101
 Length: 246'
 Height: 5.33'
 Width: 3.0'
 Under Clearance: 1.42'
 Facility Carried: TR 00TH3
 Structure Type: 4 SPAN ROLLED BEAM
 Features Intersected: TH NO 3 OVER I 89
 Maintenance/Ownership: State

Road Widths	Travellane	23	23	23	22	23	24	24
Curves								
Grades								
Guardrails								
Rumblestrips								
Historic Projects		1986 Unknown	2012 M161M(20)	2013 M161M(0)	1983 Unknown			
Maintenance Garage								
Speed Zone								
Functional Class				5				
National Highway System								
Limited Access Highway								
Customer Service Level								
Traffic Counters		D303						
AADT	2021	3599	1193	1193			894	
	2020	3212	1064	1095			798	
	2019	3903	1293	1293			942	
	2018	4100	1300	1300			940	
	2017	4200	1300	1300			950	
Crash Locations	(Incomplete) 2022							
	2021							
	2020							
	2019							
	2018							

Historic Projects Unknown, Retreatment, Resurface, Bituminous Mix, Skiny Mix, Bituminous Seal, Surface Treated Gravel, Plant Mix, Reclaimed Base and Bituminous Concrete, Concrete	Functional Class 1- Interstate System, 2- Other Freeways and Expressways, 3- Principal Arterial, 4- Minor Arterial, 5- Major Collector, 6- Minor Collector	Curves Left (degrees), Right (degrees), Grades (percent) grade up, (percent) grade down	Traffic Counters Continuous (CTC), Weigh-In-Motion (WIM), Short-Term, Scheduled, Short-Term, Unscheduled	Crash Locations Fatal, Injury, Property Damage Only, Unknown Crash Type, High Crash Locations (HCL's)	Mileage by Functional Class By Sheet 5806 5 - Major collector 8.180	Mileage by Town By Sheet MILTON - S58060410 8.18 of 8.18	DISTRICT 5	TOWN MILTON	Date: 10/02/22	ROUTE Urb-5806
Speed Zones 25, 30, 35, 40, 45, 50, 55, 60, 65						Page Total Mileage: 8.180 mi	Page Total Mileage: 8.18 mi	1 of 1 TWN mileage: 0.0 to 8.18	ETE mileage: 0.0 to 8.18	

For More Information Contact - Vermont Agency of Transportation, Policy, Planning and Intermodal Development Division - Mapping Section, 219 North Main Street, Barre, VT 05641 Telephone: 802-828-2600.