

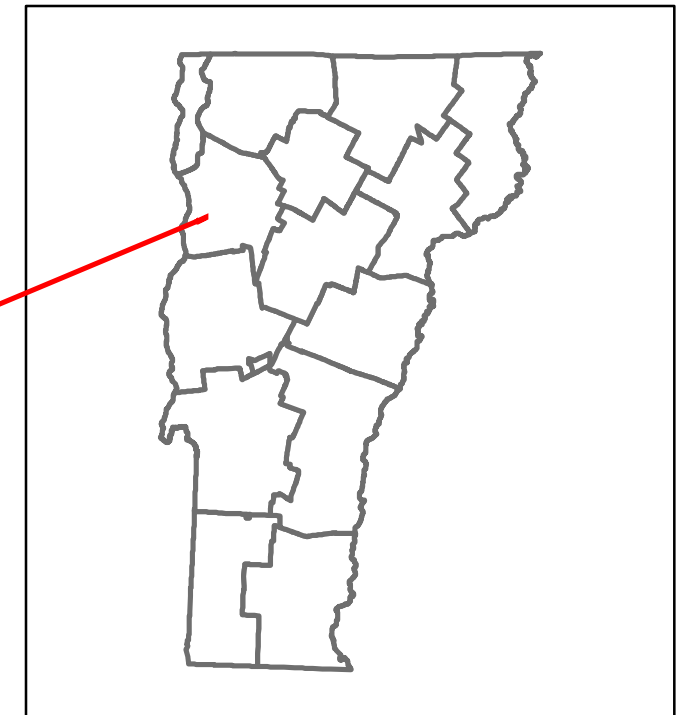


Route Log and Progress Chart

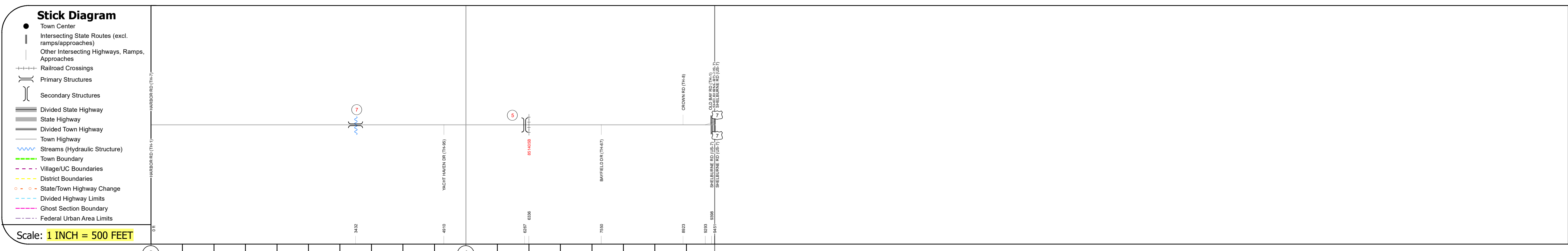
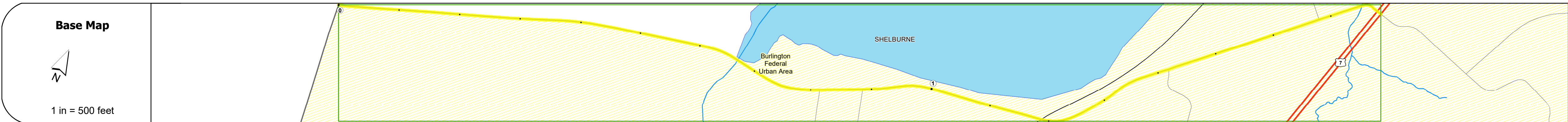
DRAFT

Please Note: Errors and Omissions May Exist.
Contact the VTrans Mapping Section with questions or concerns.

DISTRICT	TOWN	ROUTE
5	SHELburnE	Urb-5704



Urb-5704



STRUCTURE DESCRIPTIONS

Bridge 7:
Stringer/multi-beam or girder - 1948
Structure No. 205704000704132
Length: 89'
Height: 5.33'
Width: 2.4'
Facility Carried: BAY ROAD
Structure Type: ROLLED BEAM
Features Intersected: LAPLATTE RIVER
Surface: Bituminous
Maintenance/Ownership: City/Municipal

Bridge 5:
Girder and floorbeam system - 1912
Structure No. 205704000504132
Length: 39'
Facility Carried: RAILROAD
Structure Type: RIVETED 2 GIRDER
Features Intersected: VTRR OVER BAY ROAD
Maintenance/Ownership: Unknown

Road Widths	Travellane	24
	Roadway	24
	Lane Count	2
	Base	
	Subbase	

Curves	
---------------	--

Grades	
---------------	--

Guardrails	
-------------------	--

Rumblestrips	
---------------------	--

Historic Projects	
	Unknown

Maintenance Garage	
---------------------------	--

Speed Zone	
-------------------	--

Functional Class	5
-------------------------	---

National Highway System	
--------------------------------	--

Limited Access Highway	
-------------------------------	--

Customer Service Level	
-------------------------------	--

Traffic Counters	D338	SHEL 16	30413745-W
-------------------------	------	---------	------------

AADT	2021	3176
	2020	2833
	2019	3442
	2018	3000
	2017	3000

Crash Locations	(Incomplete) 2022	
	2021	
	2020	
	2019	
	2018	

Historic Projects Unknown, Bituminous Concrete, Retreatment, Bituminous Macadam, Resurface, Cold Plane and Bituminous Concrete, Bituminous Mix, Concrete, Bituminous Seal, Gravel, Surface Treated Gravel, Plant Mix, Reclaimed Base and Bituminous Concrete	Functional Class 1- Interstate System, 2- Other Freeways and Expressways, 3- Principal Arterial, 4- Minor Arterial, 5- Major Collector, 6- Minor Collector	Curves Left, Right, Grades (degrees), Left (down), Right (up), Right (down), Left (up)	Traffic Counters Continuous (CTC), Weigh-In-Motion (WIM), Short-Term, Scheduled, Short-Term, Unscheduled	Crash Locations Fatal, Injury, Property Damage Only, Unknown Crash Type, High Crash Locations (HCL's)	Mileage by Functional Class By Sheet 5704 5 - Major Collector 1.790	Mileage by Town By Sheet SHELburnE - S57040413 1.79 of 1.79	DISTRICT 5	TOWN SHELburnE	Date: 10/03/22	ROUTE Urb-5704
					Page Total Mileage: 1.790 mi	Page Total Mileage: 1.79 mi	1 of 1 TWN mileage: 0.0 to 1.79	ETE mileage: 0.0 to 1.79		

For More Information Contact - Vermont Agency of Transportation, Policy, Planning and Intermodal Development Division - Mapping Section, 219 North Main Street, Barre, VT 05641 Telephone: 802-828-2600.