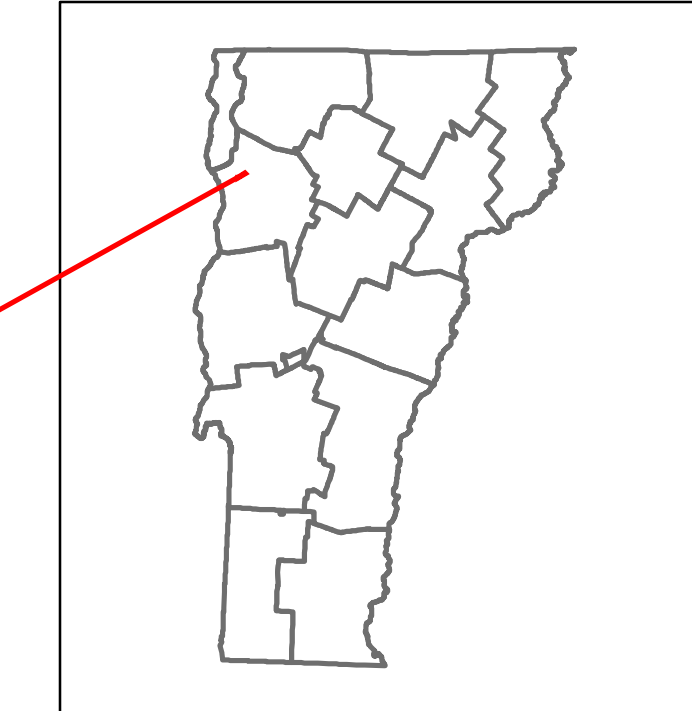

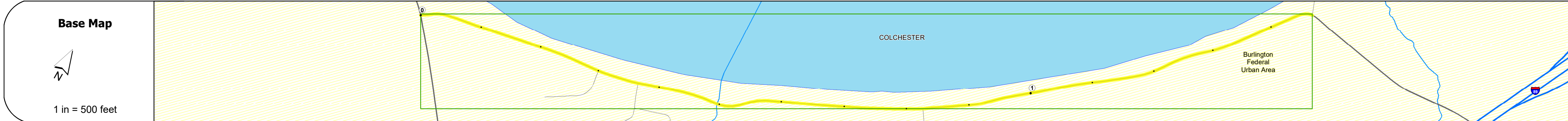


DISTRICT	TOWN	ROUTE
5	COLCHESTER	Urb-5618



Urb-5618



Curves	24
---------------	----

Grades	
---------------	--

Guardrails	
-------------------	--

Rumblestrips	
---------------------	--

Historic Projects	
--------------------------	--

Maintenance Garage	
---------------------------	--

Speed Zone	
-------------------	--

Functional Class	5
-------------------------	---

National Highway System	
--------------------------------	--

Limited Access Highway	
-------------------------------	--

Customer Service Level	
-------------------------------	--

Traffic Counters	D378
-------------------------	------

AADT	2021	4268
	2020	3807
	2019	4626
	2018	6200
	2017	6300

Crash Locations	(Incomplete) 2022	
	2021	
	2020	
	2019	
	2018	

STRUCTURE DESCRIPTIONS	

Historic Projects [] Unknown [] Bituminous Concrete [] Retreatment [] Bituminous Macadam [] Resurface [] Cold Plane and Bituminous Concrete [] Bituminous Concrete [] Skiny Mix [] Concrete [] Gravel [] Plant Mix [] Reclaimed Base and Bituminous Concrete	Functional Class 1 - Interstate System 2 - Other Freeways and Expressways 3 - Principal Arterial 4 - Minor Arterial 5 - Major Collector 6 - Minor Collector	Curves Left (degrees) Right (degrees) Grades (percent) grade up (percent) grade down	Traffic Counters Continuous (CTC) Weigh-In-Motion (WIM) Short-Term, Scheduled Short-Term, Unscheduled (counter ID)	Crash Locations Fatal Injury Property Damage Only Unknown Crash Type High Crash Locations (HCL's) Sections (& Intersections) HCL No. 201 - 300 (21 - 30) 1 - 100 (1 - 10) 101 - 200 (11 - 20) 301 - 400 (31 - 40) 401 - 800 (41 - 113)	Mileage by Functional Class By Sheet 5618 5 - Major Collector 1.470	Mileage by Town By Sheet COLCHESTER - S56180405 1.47 of 1.47	DISTRICT 5	TOWN COLCHESTER	Date: 10/03/22	ROUTE Urb-5618 ETE mileage: 0.0 to 1.47
					Speed Zones 25 30 35 40 45 50 55 60 65		AADT (AADT)		Page Total Mileage: 1.470 mi	