

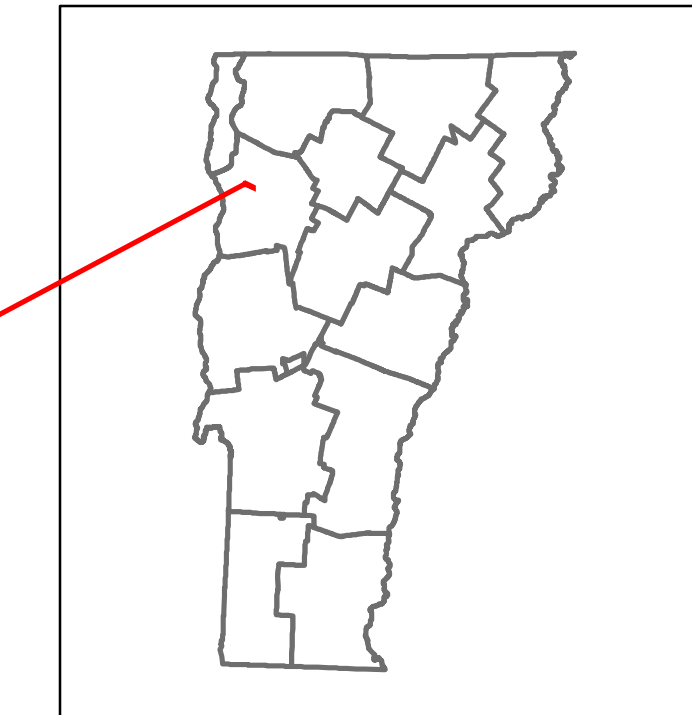


Route Log and Progress Chart


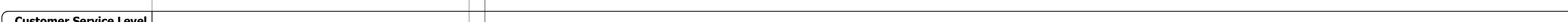










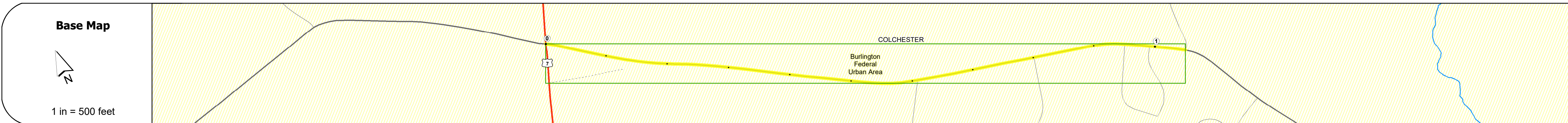
DRAFT

Please Note: Errors and Omissions May Exist.
Contact the VTrans Mapping Section with questions or concerns.

DISTRICT	TOWN	ROUTE
5	COLCHESTER	Urb-5616



Urb-5616



STRUCTURE DESCRIPTIONS

STRUCTURE DESCRIPTIONS	

Historic Projects Legend: Unknown, Bituminous Concrete, Retreatment, Resurface, Bituminous Mix, Skiny Mix, Bituminous Seal, Surface Treated Gravel, Cold Plane and Reclaimed Base and Bituminous Concrete, Plant Mix, Concrete.	Functional Class Legend: 1- Interstate System, 2- Other Freeways and Expressways, 3- Principal Arterial, 4- Minor Arterial, 5- Major Collector, 6- Minor Collector.	Curves Legend: Left, Right, Grades (grade up, grade down).	Traffic Counters Legend: Continuous (CTC), Weigh-In-Motion (WIM), Short-Term, Scheduled, Short-Term, Unscheduled.	Crash Locations Legend: Fatal, Injury, Property Damage Only, Unknown Crash Type.	Mileage by Functional Class By Sheet 5616 4 - minor Arterial 1.050	Mileage by Town By Sheet COLCHESTER - S56160405 1.05 of 1.05	DISTRICT 5	TOWN COLCHESTER	Date: 10/03/22	ROUTE Urb-5616 ETE mileage: 0.0 to 1.05
Speed Zones Legend: 25, 30, 35, 40, 45, 50, 55, 60, 65.						Page Total Mileage: 1.050 mi		Page Total Mileage: 1.05 mi		

For More Information Contact - Vermont Agency of Transportation, Policy, Planning and Intermodal Development Division - Mapping Section, 219 North Main Street, Barre, VT 05641 Telephone: 802-828-2600.