

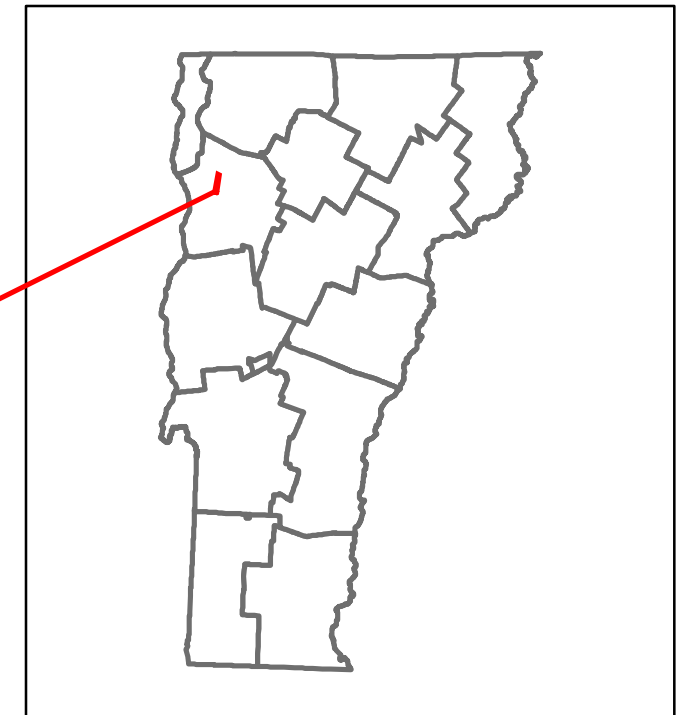


Route Log and Progress Chart


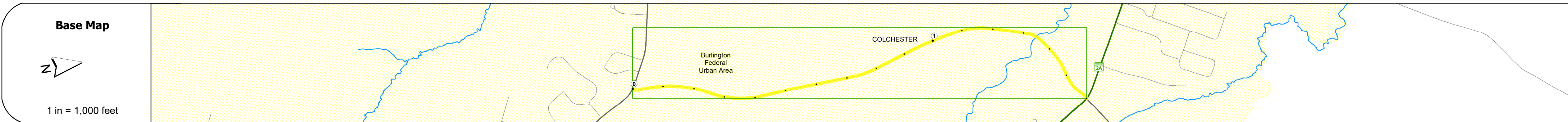
DRAFT

Please Note: Errors and Omissions May Exist.
Contact the VTrans Mapping Section with questions or concerns.

DISTRICT	TOWN	ROUTE
5	COLCHESTER	Urb-5614



Urb-5614



STRUCTURE DESCRIPTIONS
<p>Bridge 12: Stringer/multi-beam or girder - 2015 Structure No. 205614001204052 Length: 74' Height: 5.33' Width: 3.4' Facility Carried: MILL POND RD TH27 Structure Type: CURVED GIRDER Features Intersected: INDIAN BROOK Maintenance/Ownership: Town</p>

Road Widths	Travellane	20
	Roadway	22
	Lane Count	2
	Base	
	Subbase	

Curves	
---------------	--

Grades	
---------------	--

Guardrails	
-------------------	--

Rumblestrips	
---------------------	--



Maintenance Garage	
---------------------------	--

Speed Zone	
-------------------	--

Functional Class	5
-------------------------	---


National Highway System	
--------------------------------	--

Limited Access Highway	
-------------------------------	--

Customer Service Level	
-------------------------------	--

Traffic Counters	
-------------------------	--

AADT	2021	3274
	2020	2922
	2019	3550
	2018	2500
	2017	2500



Historic Projects <ul style="list-style-type: none"> Unknown Bituminous Concrete Retreatment Bituminous Macadam Resurface Cold Plane and Bituminous Concrete Skippy Mix Concrete Gravel Plant Mix Reclaimed Base and Bituminous Concrete 	Functional Class <ul style="list-style-type: none"> 1 - Interstate System 2 - Other Freeways and Expressways 3 - Principal Arterial 4 - Minor Arterial 5 - Major Collector 6 - Minor Collector 	Curves <ul style="list-style-type: none"> Left (degrees) Right (degrees) Grades (percent) grade up grade down 	Traffic Counters <ul style="list-style-type: none"> Continuous (CTC) Weight-In-Motion (WIM) Short-Term, Scheduled (counter ID) Short-Term, Unscheduled 	Crash Locations <ul style="list-style-type: none"> Fatal Injury Property Damage Only Unknown Crash Type 	Mileage by Functional Class By Sheet 5614 5 - Major collector 1.600	Mileage by Town By Sheet COLCHESTER - S56140405 1.6 of 1.6	DISTRICT 5	TOWN COLCHESTER	Date: 10/03/22	ROUTE Urb-5614			
Speed Zones 25 30 35 40 45 50 55 60 65						High Crash Locations (HCL's) Sections (& Intersections) HCL No. 201 - 300 (21 - 30) 1 - 100 (1 - 10) 301 - 400 (31 - 40) 101 - 200 (11 - 20) 401 - 800 (41 - 113)		Page Total Mileage: 1.600 mi		Page Total Mileage: 1.6 mi		1 of 1 TWN mileage: 0.0 to 1.6	ETE mileage: 0.0 to 1.6

For More Information Contact - Vermont Agency of Transportation, Policy, Planning and Intermodal Development Division - Mapping Section, 219 North Main Street, Barre, VT 05641 Telephone: 802-828-2600.