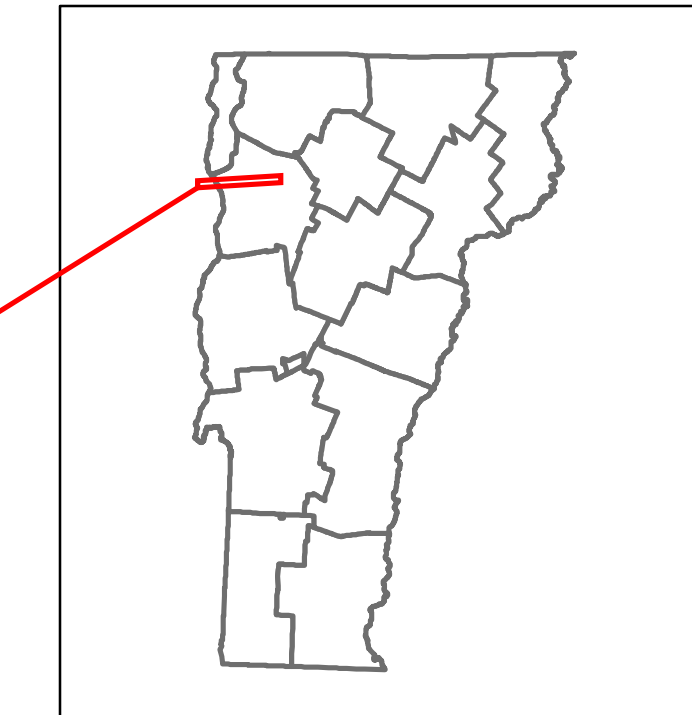
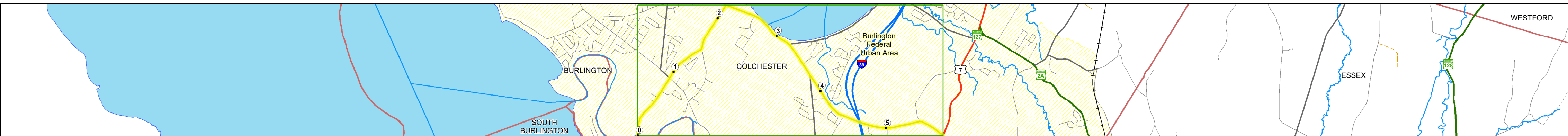


DISTRICT	TOWN	ROUTE
5	COLCHESTER	Urb-5600



**Base Map**



**STRUCTURE DESCRIPTIONS**

**Bridge 5:**  
Stringer/multi-beam or girder - 1983  
Structure No. 205009000504032  
Length: 680'  
Height: 5.33'  
Width: 4.3'  
Facility Carried: FAU VT127  
Structure Type: 3 SP CONT HNCH PL GR  
Features Intersected: WINOOSKI RIVER  
Surface: Bituminous  
Maintenance/Ownership: City/Municipal

**Bridge D75:**  
Stringer/multi-beam or girder - 1964  
Structure No. 2004050D7504051  
Length: 261'  
Height: 5.33'  
Width: 2.4'  
Under Clearance: 1.33'  
Facility Carried: TR 00TH9  
Structure Type: 4 SPAN ROLLED BEAM  
Features Intersected: TH NO 9 OVER I 89  
Maintenance/Ownership: State

**Road Widths**

Station	Travellane	Roadway	Lane Count	Base	Subbase
0	42	40	30	5" Plant Mix	24" Crushed Stone
1	42	40	30	5" Plant Mix	24" Crushed Stone
2	42	40	30	5" Plant Mix	24" Crushed Stone
3	42	40	30	5" Plant Mix	24" Crushed Stone
4	42	40	30	5" Plant Mix	24" Crushed Stone
5	42	40	30	5" Plant Mix	24" Crushed Stone

**Curves**

Station	Radius	Offset
3.1	10	

**Grades**

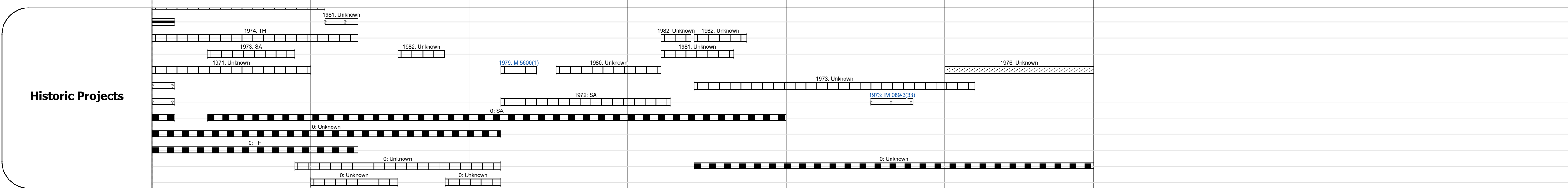
Station	Grade (%)
3.1	10

**Guardrails**

Station	Type
3.1	10

**Rumblestrips**

Station	Pattern
3.1	10



**Maintenance Garage**

Station	Location
3.1	10

**Speed Zone**

Station	Speed (mph)
3.1	10

**Functional Class**

Station	Class
3.1	10

**National Highway System**

Station	Status
3.1	10

**Limited Access Highway**

Station	Status
3.1	10

**Customer Service Level**

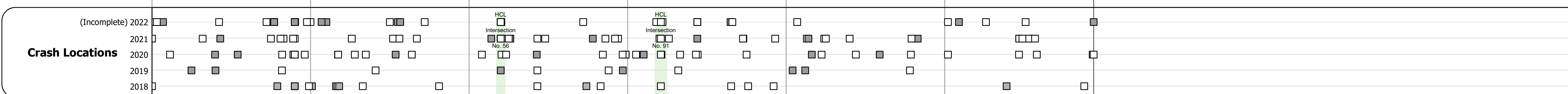
Station	Level
3.1	10

**Traffic Counters**

Station	Counter ID
1.5	D390
2.5	D088
3.5	D453

**AADT**

Year	Station 0-1	Station 1-2	Station 2-3	Station 3-4	Station 4-5
2021	11042	8498	12718	9522	8494
2020	9854	7581	11345	10321	8494
2019	11973	9212	13785	10321	8494
2018	12500	9200	13800	10300	8000
2017	12700	9300	14000	10400	9000



<p><b>Historic Projects</b></p> <ul style="list-style-type: none"> <li>Unknown</li> <li>Retreatment</li> <li>Resurface</li> <li>Bituminous Mix</li> <li>Skinny Mix</li> <li>Bituminous Seal</li> </ul>	<p><b>Functional Class</b></p> <ul style="list-style-type: none"> <li>1 - Interstate System</li> <li>2 - Other Freeways and Expressways</li> <li>3 - Principal Arterial</li> <li>4 - Minor Arterial</li> <li>5 - Major Collector</li> <li>6 - Minor Collector</li> </ul>	<p><b>Curves</b></p> <ul style="list-style-type: none"> <li>Left (convex)</li> <li>Right (concave)</li> </ul>	<p><b>Grades</b></p> <ul style="list-style-type: none"> <li>Up</li> <li>Down</li> </ul>	<p><b>Traffic Counters</b></p> <ul style="list-style-type: none"> <li>Continuous (CTC)</li> <li>Weight-In-Motion (WIM)</li> <li>Short-Term, Scheduled</li> <li>Short-Term, Unscheduled</li> </ul>	<p><b>Crash Locations</b></p> <ul style="list-style-type: none"> <li>Fatal</li> <li>Injury</li> <li>Property Damage Only</li> <li>Unknown Crash Type</li> </ul>	<p><b>Mileage by Functional Class By Sheet</b></p> <p>5600 4 - minor Arterial 5.940</p>	<p><b>Mileage by Town By Sheet</b></p> <p>COLCHESTER - S56000405 5.94 of 5.94</p>	<p><b>DISTRICT</b></p> <p>5</p>	<p><b>TOWN</b></p> <p>COLCHESTER</p>	<p><b>Date:</b> 10/02/22</p>	<p><b>ROUTE</b></p> <p>Urb-5600</p>
<p>Indicated plans available - <a href="http://vtransmap01.aot.state.vt.us/p/dcr/DWebstor/">http://vtransmap01.aot.state.vt.us/p/dcr/DWebstor/</a></p>										<p><b>1 of 1</b></p> <p>TWN mileage: 0.0 to 5.94</p>	<p><b>ETE mileage:</b> 0.0 to 5.94</p>