

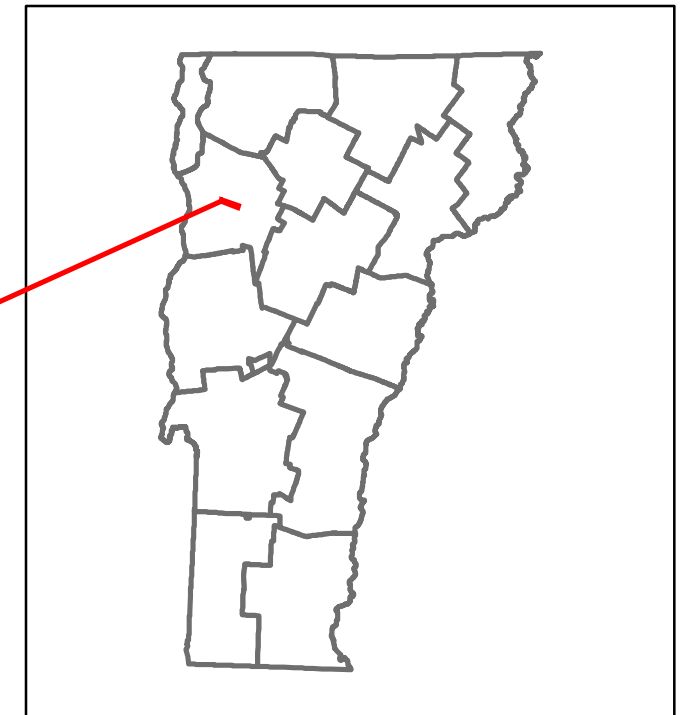


# Route Log and Progress Chart


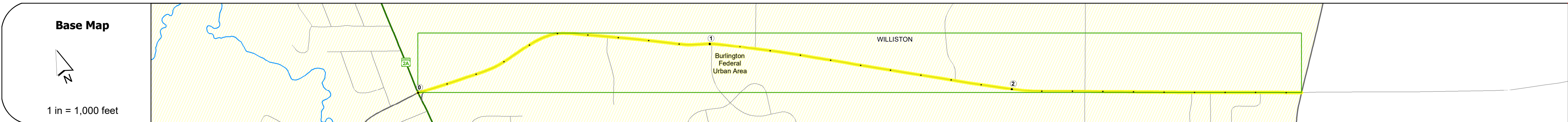
**DRAFT**

Please Note: Errors and Omissions May Exist.  
Contact the VTrans Mapping Section with questions or concerns.

DISTRICT	TOWN	ROUTE
5	WILLISTON	Urb-5506



Urb-5506



## STRUCTURE DESCRIPTIONS

Road Widths	Travellane: 24	Roadway: 24	Lane Count: 2	Base: 24	Subbase: 24
-------------	----------------	-------------	---------------	----------	-------------

Curves	
--------	--

Grades	
--------	--

Guardrails	
------------	--

Rumblestrips	
--------------	--

Historic Projects	
-------------------	--

Maintenance Garage	
--------------------	--

Speed Zone	
------------	--

Functional Class	5
------------------	---

National Highway System	
-------------------------	--

Limited Access Highway	
------------------------	--

Customer Service Level	
------------------------	--

Traffic Counters	DS21
------------------	------

AADT	2021: 4962	2020: 4426	2019: 5378	2018: 5300	2017: 5400
------	------------	------------	------------	------------	------------

Crash Locations	2021: 1	2020: 1	2019: 1	2018: 1
-----------------	---------	---------	---------	---------

<b>Historic Projects</b> Bituminous Concrete, Bituminous Macadam, Resurface, Bituminous Mix, Skiny Mix, Bituminous Seal, Gravel, Cold Plane and, Reclaimed Base and Bituminous Concrete, Concrete, Plant Mix	<b>Functional Class</b> 1 - Interstate System, 2 - Other, 3 - Principal Arterial, 4 - Minor Arterial, 5 - Major Collector, 6 - Minor Collector	<b>Curves</b> Left, Right, Grades (degrees), Left (specimen) grade up, Right (specimen) grade down	<b>Traffic Counters</b> Continuous (CTC), Weigh-In-Motion (WIM), Short-Term, Scheduled, Short-Term, Unscheduled (counter ID)	<b>Crash Locations</b> Fatal, Injury, Property Damage Only, Unknown Crash Type, High Crash Locations (HCL's)	<b>Mileage by Functional Class By Sheet</b> 5506 5 - Major collector 2.950	<b>Mileage by Town By Sheet</b> WILLISTON - S55060417 2.95 of 2.95	<b>DISTRICT</b> 5	<b>TOWN</b> WILLISTON	<b>Date:</b> 10/03/22	<b>ROUTE</b> Urb-5506
<b>Page Total Mileage: 2.95 mi</b>						<b>Page Total Mileage: 2.95 mi</b>				
								<b>1 of 1</b> TWN mileage: 0.0 to 2.95	<b>ETE mileage:</b> 0.0 to 2.95	

For More Information Contact - Vermont Agency of Transportation, Policy, Planning and Intermodal Development Division - Mapping Section, 219 North Main Street, Barre, VT 05641 Telephone: 802-828-2600.