

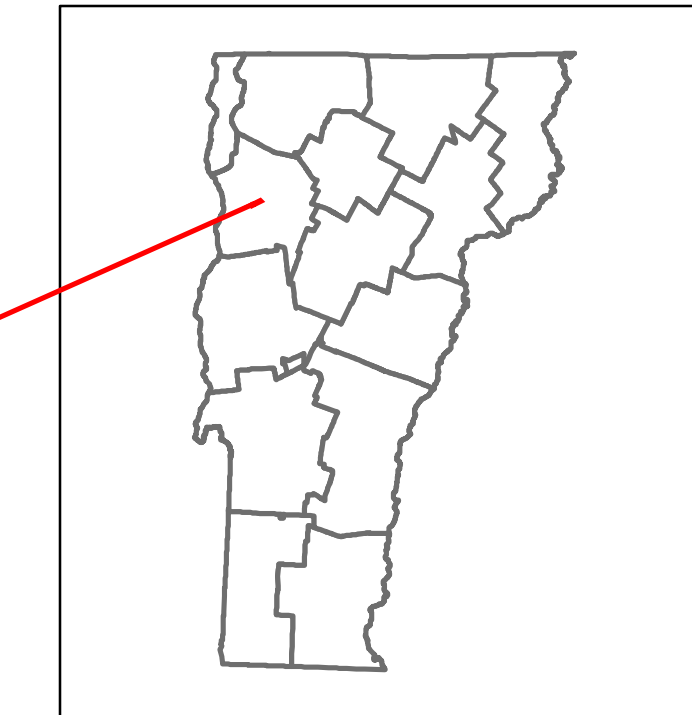


Route Log and Progress Chart

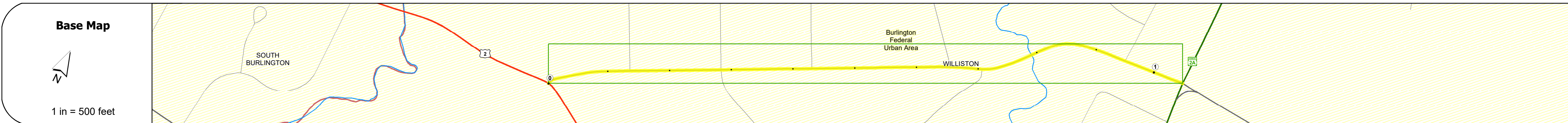
DRAFT

Please Note: Errors and Omissions May Exist.
Contact the VTrans Mapping Section with questions or concerns.

DISTRICT	TOWN	ROUTE
5	WILLISTON	Urb-5504



Urb-5504



STRUCTURE DESCRIPTIONS

Bridge 17:
Stringer/multi-beam or girder - 1932
Structure No: 205504001704172
Length: 59'
Height: 5.33'
Width: 3.0'
Facility Carried: CITY INDUS
Structure Type: ROLLED BEAM
Features Intersected: ALLEN BROOK
Surface: Bituminous
Maintenance/Ownership: City/Municipal

Travellane	34	34	34
Roadway	34	34	34
Lane Count	2	2	2
Base			
Subbase			

Curves	14
--------	----

Grades	
--------	--

Guardrails	
------------	--

Rumblestrips	
--------------	--



Maintenance Garage	
--------------------	--

Speed Zone	
------------	--

Functional Class	4
------------------	---


National Highway System	
-------------------------	--

Limited Access Highway	
------------------------	--

Customer Service Level	
------------------------	--

Traffic Counters	D469, D070
------------------	------------

AADT	2021: 8736, 6275, 10857	2020: 7753, 5598, 9685	2019: 9421, 6802, 11768	2018: 9400, 6800, 11700	2017: 9500, 6900, 11900
------	-------------------------	------------------------	-------------------------	-------------------------	-------------------------



Historic Projects Unknown, Retreatment, Resurface, Bituminous Mix, Skiny Mix, Bituminous Seal, Bituminous Concrete, Cold Plane and Bituminous Concrete, Reclaimed Base and Bituminous Concrete, Surface Treated Gravel, Plant Mix, Concrete	Functional Class 1 - Interstate System, 2 - Other Freeways and Expressways, 3 - Principal Arterial, 4 - Minor Arterial, 5 - Major Collector, 6 - Minor Collector	Curves Left, Right, Grades (degrees), grade up, grade down	Traffic Counters Continuous (CTC), Weigh-In-Motion (WIM), Short-Term, Scheduled, Short-Term, Unscheduled	Crash Locations Fatal, Injury, Property Damage Only, Unknown Crash Type, High Crash Locations (HCL's)	Mileage by Functional Class By Sheet 5504 4 - minor Arterial 1.050	Mileage by Town By Sheet WILLISTON - 555040417 1.05 of 1.05	DISTRICT 5	TOWN WILLISTON	Date: 10/03/22	ROUTE Urb-5504
Page Total Mileage: 1.050 mi								1 of 1 TWN mileage: 0.0 to 1.05	ETE mileage: 0.0 to 1.05	

For More Information Contact - Vermont Agency of Transportation, Policy, Planning and Intermodal Development Division - Mapping Section, 219 North Main Street, Barre, VT 05641 Telephone: 802-828-2600.