

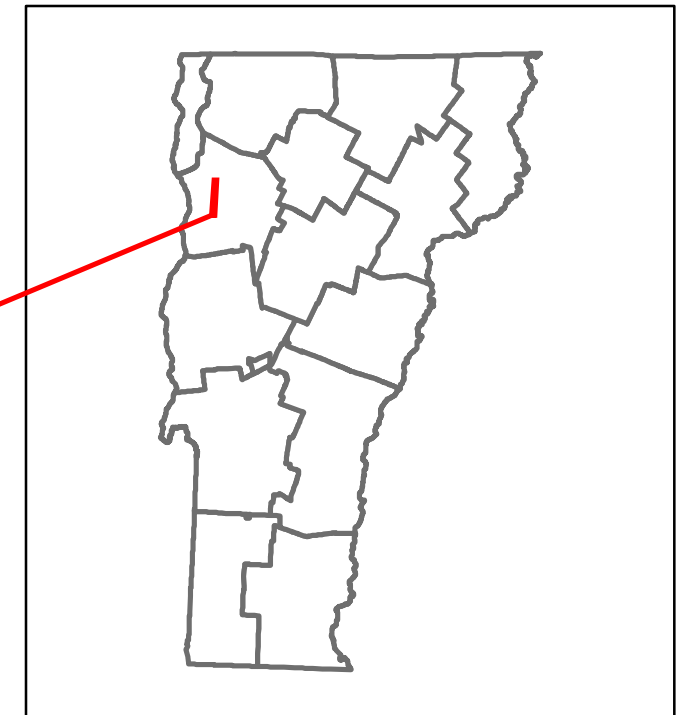


Route Log and Progress Chart

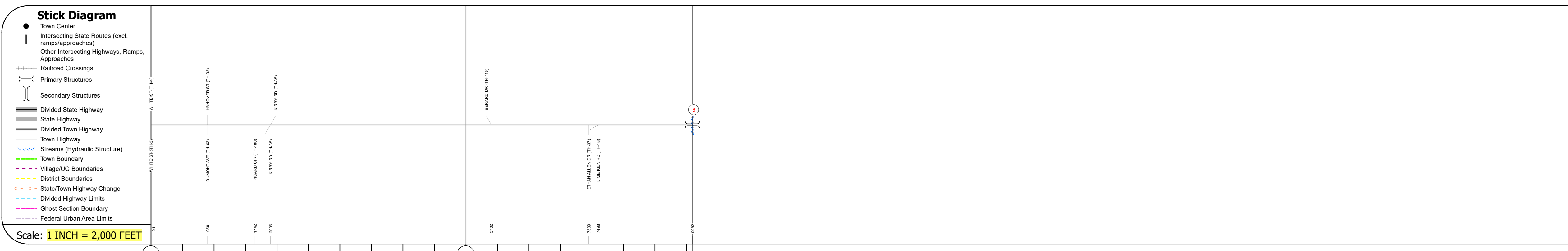
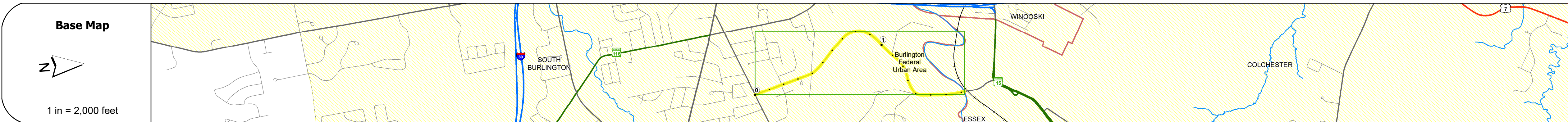
DRAFT

Please Note: Errors and Omissions May Exist.
Contact the VTrans Mapping Section with questions or concerns.

DISTRICT	TOWN	ROUTE
5	SOUTH BURLINGTON	Urb-5206



Urb-5206



STRUCTURE DESCRIPTIONS	
Bridge 6:	Arch - deck - 2006
Structure No:	205206000604142
Length:	298'
Height:	5.33'
Width:	3.9'
Under Clearance:	2.0'
Facility Carried:	LIME KILN RD TH4
Structure Type:	OPEN SPAN CONC ARCH
Features Intersected:	WINOSKI RIVER + NECRR
Surface:	Bituminous
Maintenance/Ownership:	City/Municipal

Road Widths	Travellane	Roadway	Lane Count	Base	Subbase
	32	32	2		

Curves	4.4
--------	-----

Grades	
--------	--

Guardrails	
------------	--

Rumblestrips	
--------------	--



Maintenance Garage	
--------------------	--

Speed Zone	
------------	--

Functional Class	4
------------------	---


National Highway System	
-------------------------	--

Limited Access Highway	
------------------------	--

Customer Service Level	
------------------------	--

Traffic Counters	D331
------------------	------

AAADT	2021: 6583
2020: 5872	
2019: 7135	
2018: 7500 (left), 7200 (right), 8200 (right)	
2017: 7600 (left), 7300 (right), 8300 (right)	



Historic Projects Unknown, Bituminous Concrete, Retreatment, Bituminous Macadam, Resurface, Cold Plane and Bituminous Concrete, Bituminous Mix, Concrete, Skiny Mix, Gravel, Surface Treated Gravel, Plant Mix, Reclaimed Base and Bituminous Concrete	Functional Class 1 - Interstate System, 2 - Other Freeways and Expressways, 3 - Principal Arterial, 4 - Minor Arterial, 5 - Major Collector, 6 - Minor Collector	Curves Left, Right, Grades (up/down), Road Widths	Traffic Counters Continuous (CTC), Weigh-In-Motion (WIM), Short-Term, Scheduled, Short-Term, Unscheduled	Crash Locations Fatal, Injury, Property Damage Only, Unknown Crash Type, High Crash Locations (HCL's)	Mileage by Functional Class By Sheet 5206 4 - minor Arterial 1.720	Mileage by Town By Sheet SOUTH BURLINGTON - 552060414 1.72 of 1.72	DISTRICT 5	TOWN SOUTH BURLINGTON	Date: 10/03/22	ROUTE Urb-5206
Page Total Mileage: 1.720 mi						Page Total Mileage: 1.72 mi				
								1 of 1 TWN mileage: 0.0 to 1.72	ETE mileage: 0.0 to 1.72	

For More Information Contact - Vermont Agency of Transportation, Policy, Planning and Intermodal Development Division - Mapping Section, 219 North Main Street, Barre, VT 05641 Telephone: 802-828-2600.