Route Log and Progress Chart

DRAFT

Please Note: Errors and Omissions May Exist.
Contact the VTrans Mapping Section with questions or concerns.

DISTRICT	TOWN	ROUTE
5	SOUTH BURLINGTON	Urb-5202

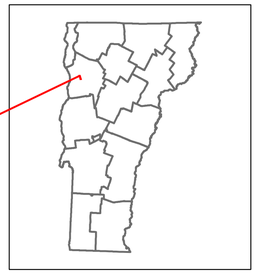

Urb-5202

Base Map

1 in = 500 feet

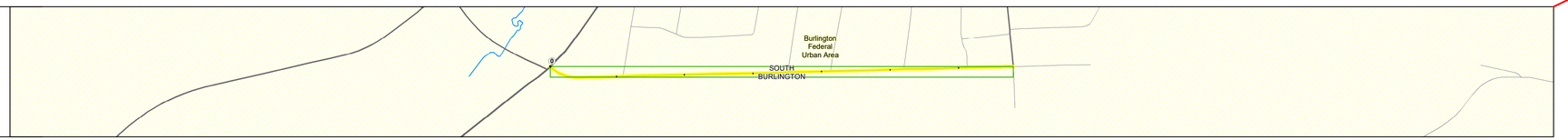

Stick Diagram

- Town Center
- Intersecting State Routes (excl. ramps/approaches)
- Other Intersecting Highways, Ramps, Approaches
- Railroad Crossings
- Primary Structures
- Secondary Structures
- Divided State Highway
- State Highway
- Divided Town Highway
- Town Highway
- Streams (Hydraulic Structure)
- Town Boundary
- Village/UC Boundaries
- District Boundaries
- State/Town Highway Change
- Divided Highway Limits
- Ghost Section Boundary
- Federal Urban Area Limits

Scale: 1 INCH = 500 FEET



Road Widths

Travellane	22	22
Roadway	32	32
Lane Count	2	
Base	34	35
Subbase	41	37

Curves

15

Grades

Guardrails

Rumblestrips

Historic Projects

1982: Unknown
1970: Unknown
1945: SA
1946: SA

Maintenance Garage

Speed Zone

Functional Class

4

National Highway System

Limited Access Highway

Customer Service Level

Traffic Counters

D218
D333

AADT

2021	8416 / 6618
2020	7508 / 5904
2019	9123 / 7174
2018	8500 / 8900 / 7100
2017	8600 / 9000 / 7200

Crash Locations

(Incomplete) 2022
2021
2020
2019
2018

STRUCTURE DESCRIPTIONS

Historic Projects: Unknown; Retreatment; Resurface; Bituminous Mix; Skinny Mix; Bituminous Seal; Bituminous Concrete; Bituminous Macadam; Cold Plane and Bituminous Concrete; Concrete; Gravel; Surface Treated Gravel; Plant Mix; Reclaimed Base and Bituminous Concrete

Indicated plans available - http://vtransmap01.aot.state.vt.us/rp/dpr/Diwebstore/

Functional Class: 1 - Interstate System; 2 - Other Freeways and Expressways; 3 - Principal Arterial; 4 - Minor Arterial; 5 - Major Collector; 6 - Minor Collector

Speed Zones: 25, 30, 35, 40, 45, 50, 55, 60, 65

Curves: (degrees) Left, Right

Grades: (percent) grade up, grade down

Road Widths (ft)

Traffic Counters: Continuous (CTC); Weigh-In-Motion (WIM); Short-Term, Scheduled; Short-Term, Unscheduled (counter ID)

AADT (AADT)

Crash Locations: Fatal; Injury; Property Damage Only; Unknown Crash Type

High Crash Locations (HCL's): Sections (& Intersections)

HCL No.	
1 - 100 (1 - 10)	201 - 300 (21 - 30)
101 - 200 (11 - 20)	301 - 400 (31 - 40)
	401 - 800 (41 - 113)

Mileage by Functional Class By Sheet

S202	4 - Minor Arterial	0.680

Page Total Mileage: 0.680 mi

Mileage by Town By Sheet

SOUTH BURLINGTON - S52020414	0.68 of 0.68

Page Total Mileage: 0.68 mi

DISTRICT	TOWN	Date: 10/03/22	ROUTE
5	SOUTH BURLINGTON	1 of 1 TWN mileage: 0.0 to 0.68	Urb-5202 ETE mileage: 0.0 to 0.68